

**RWE Renewables UK Dogger Bank
South (West) Limited**

**RWE Renewables UK Dogger Bank
South (East) Limited**

**Dogger Bank South Offshore
Wind Farms**

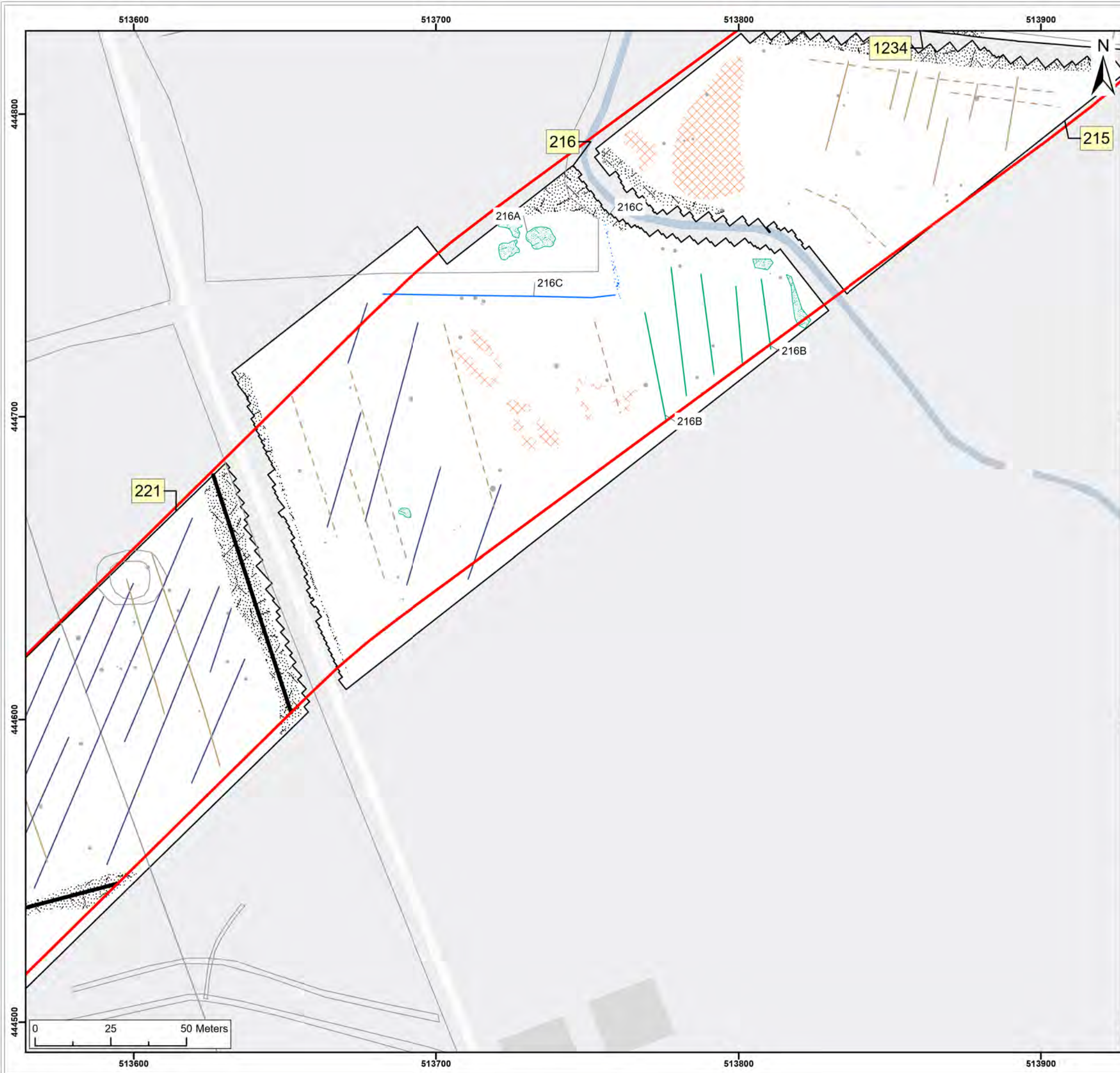
**Appendix 22-12 Full Coverage Geophysical
Assessment Report (Part 6 of 6)**

Document Date:	June 2025
Document Reference:	7.22.22.12
Revision Number:	01
Classification:	Unrestricted

Company:	RWE Renewables UK Dogger Bank South (West) Limited and RWE Renewables UK Dogger Bank South (East) Limited	Asset:	Development		
Project:	Dogger Bank South Offshore Wind Farms	Sub Project/Package	Consents		
Document Title or Description:	Appendix 22-12 Full Coverage Geophysical Assessment Report (Part 6 of 6)				
Document Number:	004300166-01	Contractor Reference Number:	2340-RHD-ONZZ-AX-Z-0865		
<p><i>COPYRIGHT © RWE Renewables UK Dogger Bank South (West) Limited and RWE Renewables UK Dogger Bank South (East) Limited, 2024. All rights reserved.</i></p> <p><i>This document is supplied on and subject to the terms and conditions of the Contractual Agreement relating to this work, under which this document has been supplied, in particular:</i></p> <p>LIABILITY</p> <p><i>In preparation of this document RWE Renewables UK Dogger Bank South (West) Limited and RWE Renewables UK Dogger Bank South (East) Limited has made reasonable efforts to ensure that the content is accurate, up to date and complete for the purpose for which it was contracted. RWE Renewables UK Dogger Bank South (West) Limited and RWE Renewables UK Dogger Bank South (East) Limited makes no warranty as to the accuracy or completeness of material supplied by the client or their agent.</i></p> <p><i>Other than any liability on RWE Renewables UK Dogger Bank South (West) Limited and RWE Renewables UK Dogger Bank South (East) Limited detailed in the contracts between the parties for this work RWE Renewables UK Dogger Bank South (West) Limited and RWE Renewables UK Dogger Bank South (East) Limited shall have no liability for any loss, damage, injury, claim, expense, cost or other consequence arising as a result of use or reliance upon any information contained in or omitted from this document.</i></p> <p><i>Any persons intending to use this document should satisfy themselves as to its applicability for their intended purpose.</i></p> <p><i>The user of this document has the obligation to employ safe working practices for any activities referred to and to adopt specific practices appropriate to local conditions.</i></p>					
Rev No.	Date	Status/Reason for Issue	Author	Checked by	Approved by
01	June 2025	Submission for Deadline 7	AOC	RWE	RWE

Revision Change Log

Rev No.	Page	Section	Description
01	N/A	N/A	This document was previously submitted at previous Draft Deadline 1 under the title Geophysical Assessment Report [AS-029 to AS-035]. This document has been resubmitted as Appendix 22-12 Full Coverage Geophysical Assessment Report [document reference 7.22.22.12] to Chapter 22 Onshore Archaeology and Cultural Heritage [document reference 7.22] at the request of the Examining Authority within the Rule 17 [PD-018] so that all the updated information is within the relevant chapter. No changes have been made to the content of the document.



Legend:

- Onshore Development Area
- Spread (Historic Feature)
- Spread (Unclear Origin)
- Spread (Geology/Natural)
- Spread (Magnetic Disturbance)
- Anomaly (Ferrous/Iron Spike)
- Linear Trend (Historic Feature)
- Linear Trend (Unclear Origin)
- Linear Trend (Agricultural, Ploughing)
- Linear Trend (Agricultural, Ridge and Furrow)
- Linear Trend (Drainage)
- Linear Trend (Service)

Historic Environment Records (events)

- Point
- Line
- Region

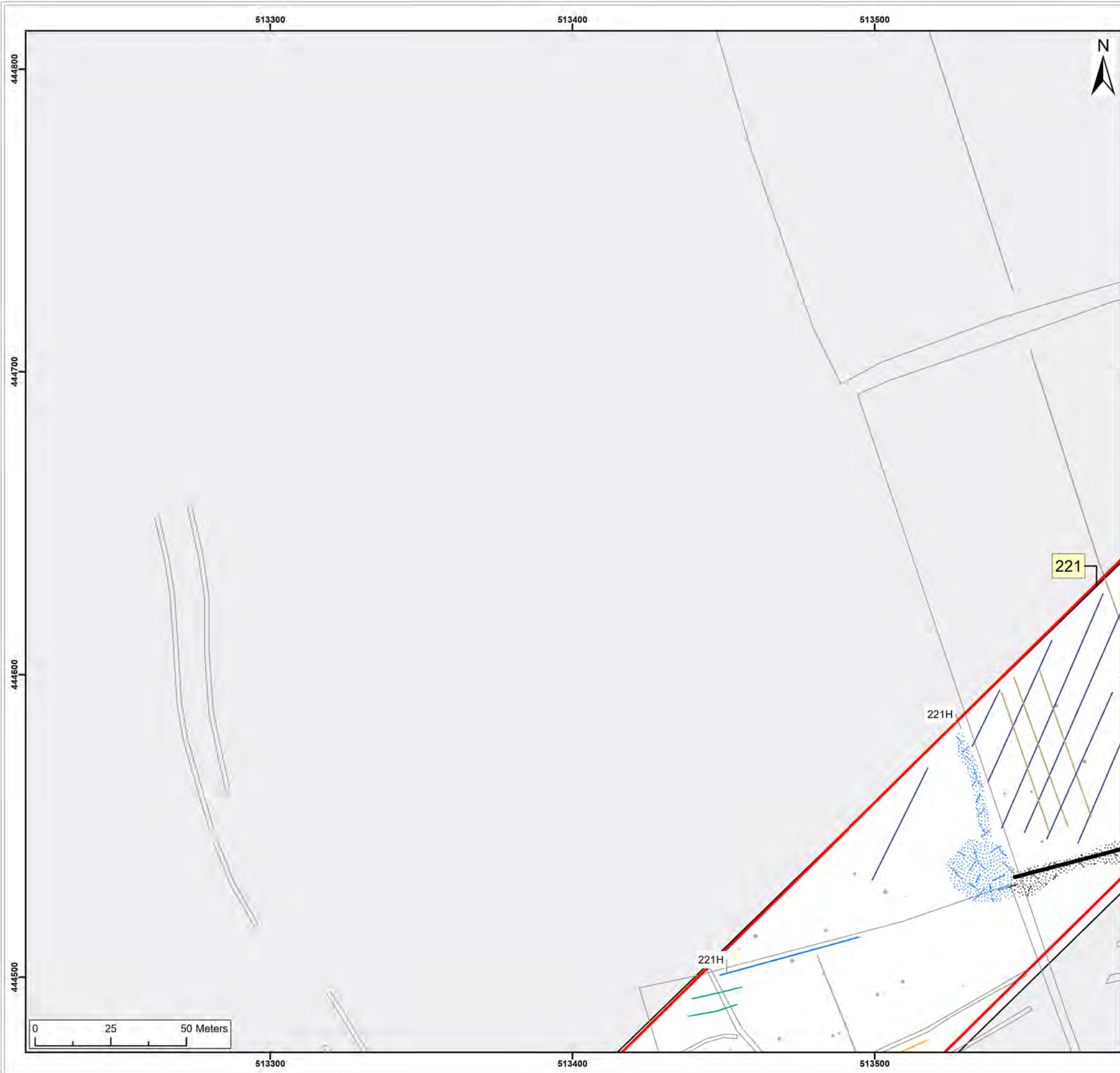
Historic Environment Records (monuments)

- Monument, Building, Find spot
- Monument
- Monument

NMP Mapping

- NMP Mapping

SX	P08	25/10/2024	Draft		SO	AG	JL
SUI	REV	DATE	DESCRIPTION		DRW	CHK	APR
Title: Archive Interpretation: 215, 216, 221							
Figure:22-7-523		Drawing No: PB2340-AOC-ZZ-ZZ-DR-Z-0523					
Co-ordinate system: British National Grid				Page Size: A3	Scale: 1:1,250		
Project: Dogger Bank South Offshore Wind Farms				Report: Archaeological Geophysical Survey Report			



Legend:

- Onshore Development Area
- Spread (Historic Feature)
- Spread (Magnetic Disturbance)
- Anomaly (Ferrous/Iron Spike)
- Linear Trend (Possible Archaeology)
- Linear Trend (Historic Feature)
- Linear Trend (Unclear Origin)
- Linear Trend (Agricultural, Ridge and Furrow)
- Linear Trend (Drainage)
- Linear Trend (Service)

Historic Environment Records (events)

- ▲ Point
- Line
- Region

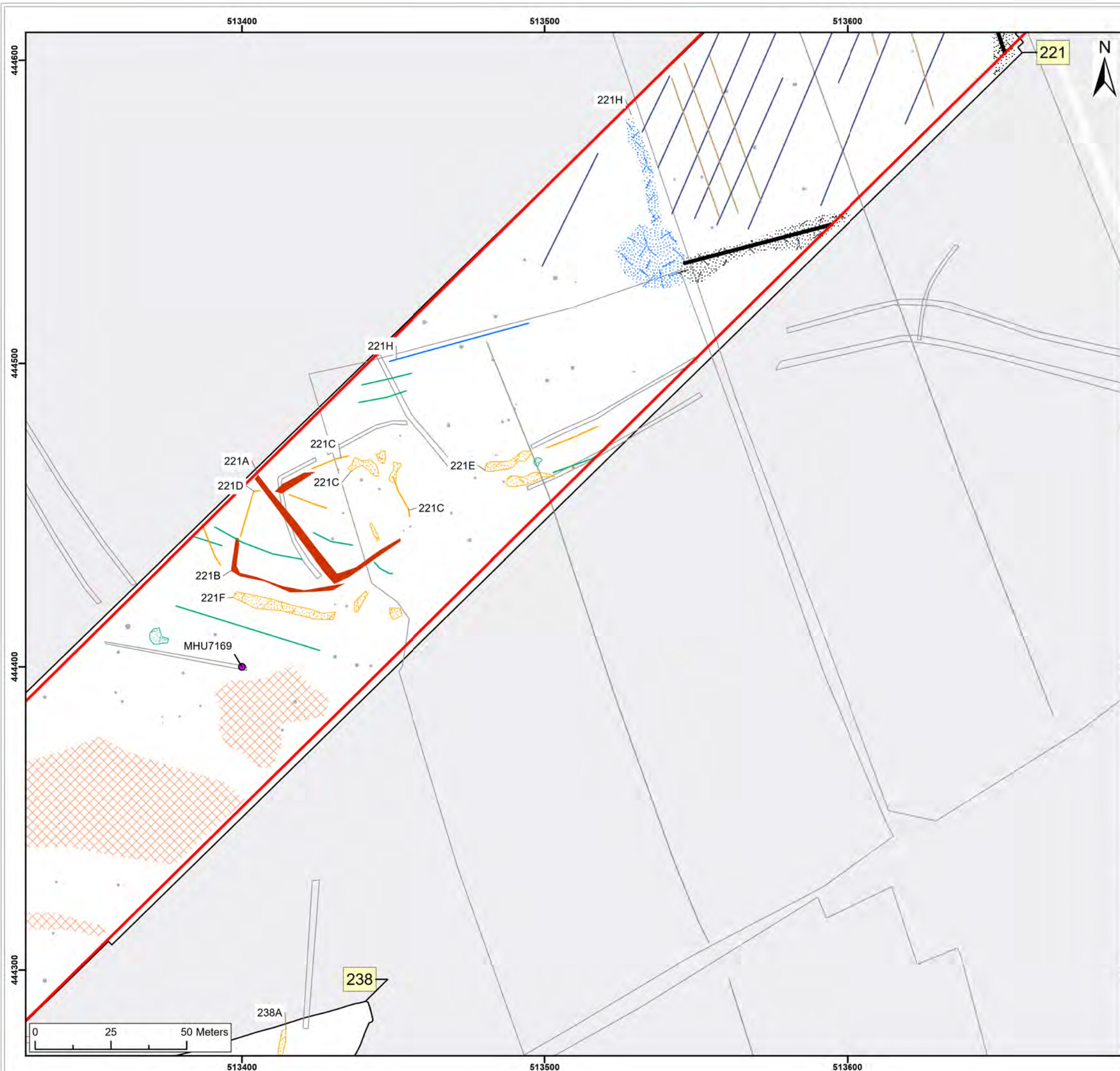
Historic Environment Records (monuments)

- Monument, Building, Find spot
- Monument
- Monument

NMP Mapping

- NMP Mapping

SX	P08	25/10/2024	Draft	SO	AG	JL
SUI	REV	DATE	DESCRIPTION	DRW	CHK	APR
Title: <div>Archive Interpretation: 221</div>						
Figure:22-7-524		Drawing No: PB2340-AOC-ZZ-ZZ-DR-Z-0524				
Co-ordinate system: British National Grid			Page Size: A3	Scale: 1:1,250		
Project: Dogger Bank South Offshore Wind Farms			Report: Archaeological Geophysical Survey Report			



- Legend:
- | | |
|---|---|
| Onshore Development Area | Historic Environment Records (events) |
| Anomaly (Probable Archaeology) | Point |
| Spread (Possible Archaeology) | Line |
| Spread (Historic Feature) | Region |
| Spread (Unclear Origin) | Historic Environment Records (monuments) |
| Spread (Geology/Natural) | Monument, Building, Find spot |
| Spread (Magnetic Disturbance) | Monument |
| Anomaly (Ferrous/Iron Spike) | Monument |
| Linear Trend (Possible Archaeology) | NMP Mapping |
| Linear Trend (Historic Feature) | NMP Mapping |
| Linear Trend (Unclear Origin) | |
| Linear Trend (Agricultural, Ridge and Furrow) | |
| Linear Trend (Drainage) | |
| Linear Trend (Service) | |

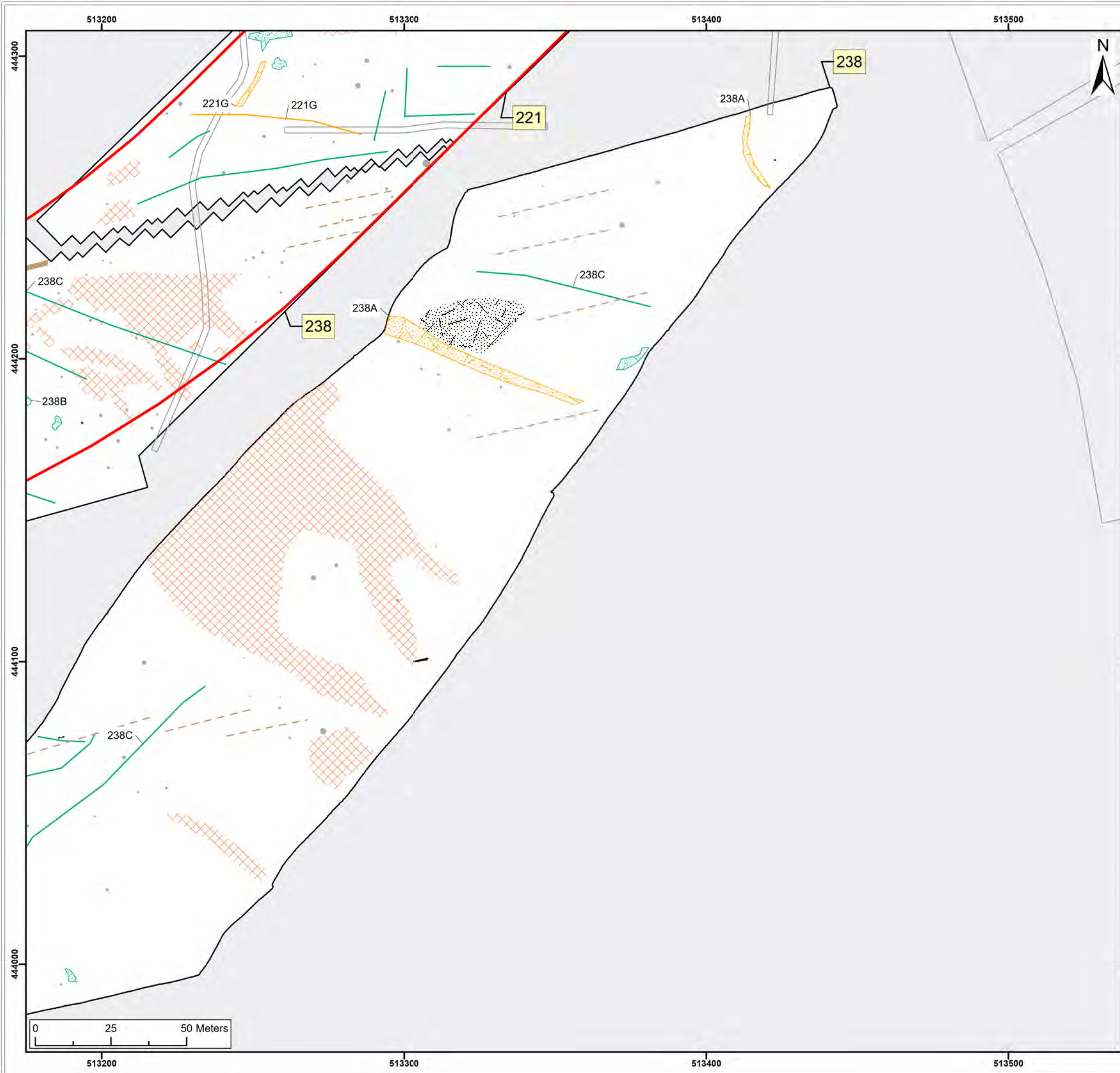
SX	P08	25/10/2024	Draft		SO	AG
SUI	REV	DATE	DESCRIPTION		DRW	CHK

Title: Archive Interpretation: 221

Figure:22-7-525 Drawing No: PB2340-AOC-ZZ-ZZ-DR-Z-0525

Co-ordinate system: British National Grid	Page Size: A3	Scale: 1:1,250
--	------------------	-------------------

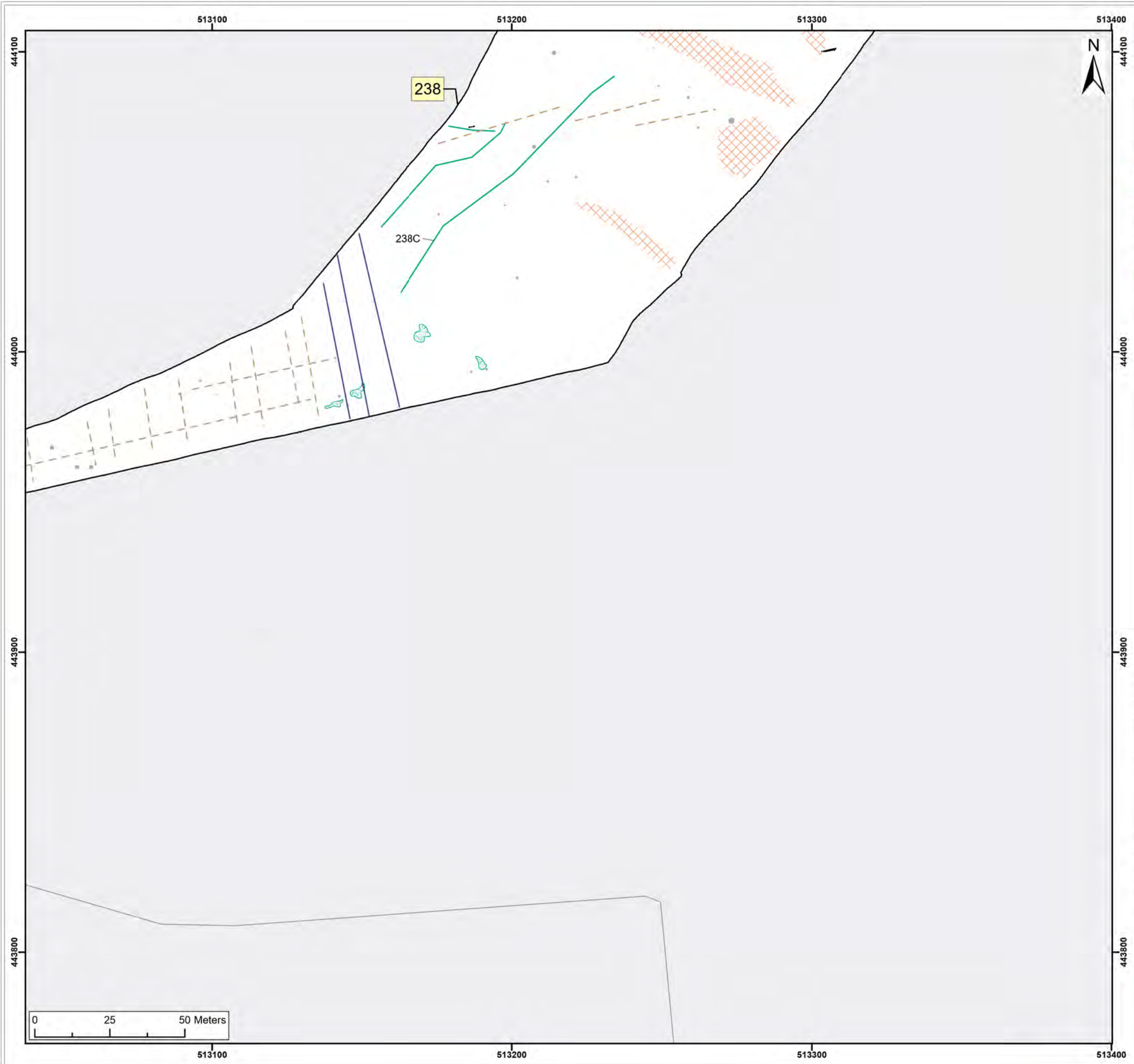
Project: Dogger Bank South Offshore Wind Farms	Report: Archaeological Geophysical Survey Report
--	--



Legend:

Onshore Development Area	Historic Environment Records (events)
Spread (Possible Archaeology)	Point
Spread (Unclear Origin)	Line
Anomaly (Agricultural)	Region
Spread (Geology/Natural)	Historic Environment Records (monuments)
Spread (Magnetic Disturbance)	Monument, Building, Find spot
Anomaly (Ferrous/Iron Spike)	Monument
Linear Trend (Possible Archaeology)	Monument
Linear Trend (Unclear Origin)	NMP Mapping
Linear Trend (Agricultural, Ploughing)	NMP Mapping

SX	P08	25/10/2024	Draft		SO	AG
SUI	REV	DATE	DESCRIPTION		DRW	CHK
					JL	APR
Title: <div>Archive Interpretation: 238</div>						
Figure:22-7-526		Drawing No: PB2340-AOC-ZZ-ZZ-DR-Z-0526				
Co-ordinate system: British National Grid				Page Size: A3	Scale: 1:1,250	
Project: Dogger Bank South Offshore Wind Farms				Report: Archaeological Geophysical Survey Report		



- Legend:
- Onshore Development Area
 - Spread (Unclear Origin)
 - Spread (Geology/Natural)
 - Anomaly (Ferrous/Iron Spike)
 - Linear Trend (Unclear Origin)
 - Linear Trend (Agricultural, Ploughing)
 - Linear Trend (Drainage)
- Historic Environment Records (events)
- Point
 - Line
 - Region
- Historic Environment Records (monuments)
- Monument, Building, Find spot
 - Monument
 - Monument
- NMP Mapping
- NMP Mapping

SX	P08	25/10/2024	Draft	SO	AG	JL
SUI	REV	DATE	DESCRIPTION	DRW	CHK	APR

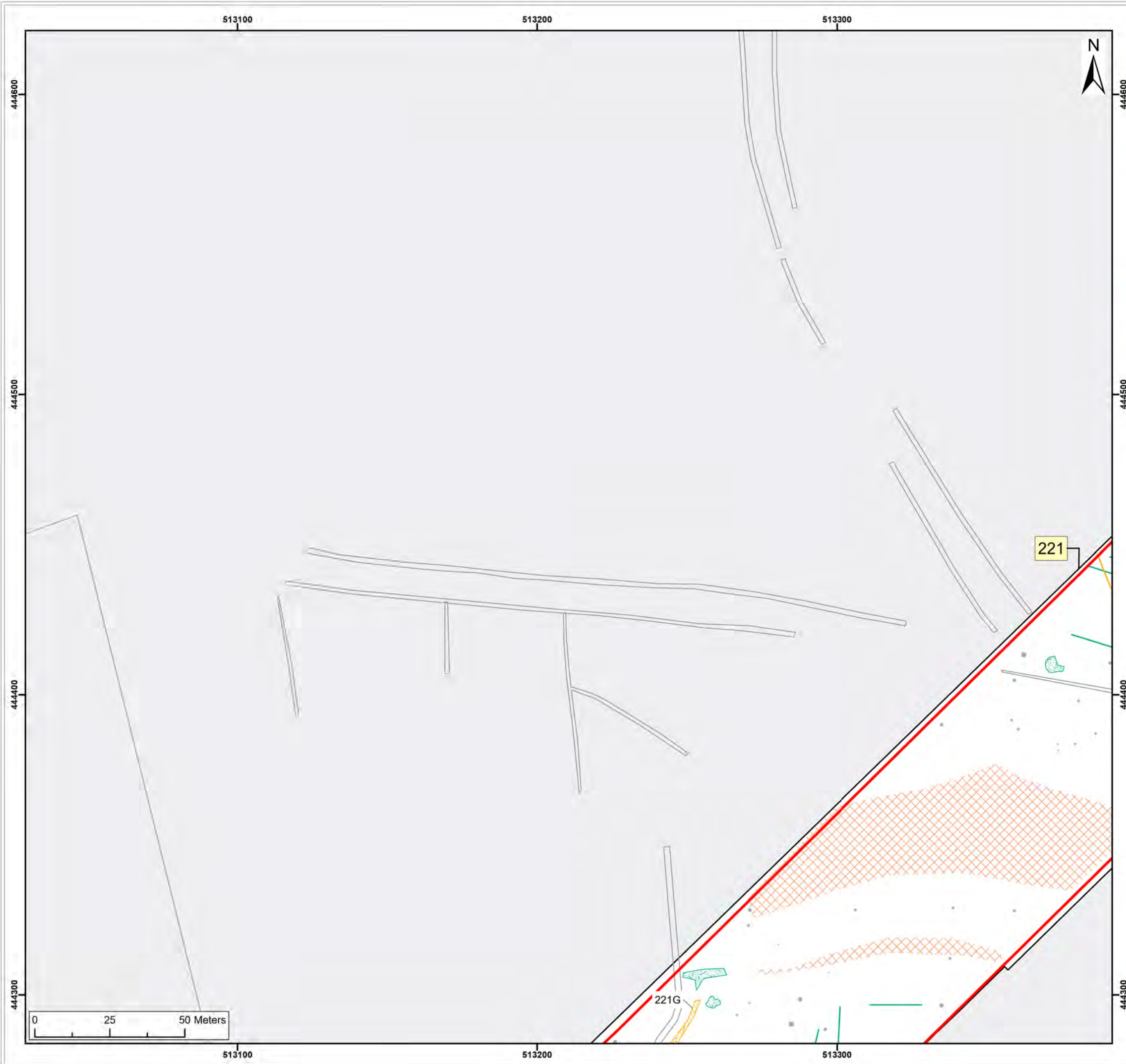
Title: Archive Interpretation: 238

Figure:22-7-527 Drawing No: PB2340-AOC-ZZ-ZZ-DR-Z-0527

Co-ordinate system: British National Grid	Page Size: A3	Scale: 1:1,250
--	------------------	-------------------

Project: Dogger Bank South Offshore Wind Farms	Report: Archaeological Geophysical Survey Report
--	--





Legend:

Onshore Development Area	Historic Environment Records (events)
Spread (Possible Archaeology)	Point
Spread (Unclear Origin)	Line
Spread (Geology/Natural)	Region
Anomaly (Ferrous/Iron Spike)	Historic Environment Records (monuments)
Linear Trend (Possible Archaeology)	Monument, Building, Find spot
Linear Trend (Unclear Origin)	Monument
	Monument
	NMP Mapping
	NMP Mapping

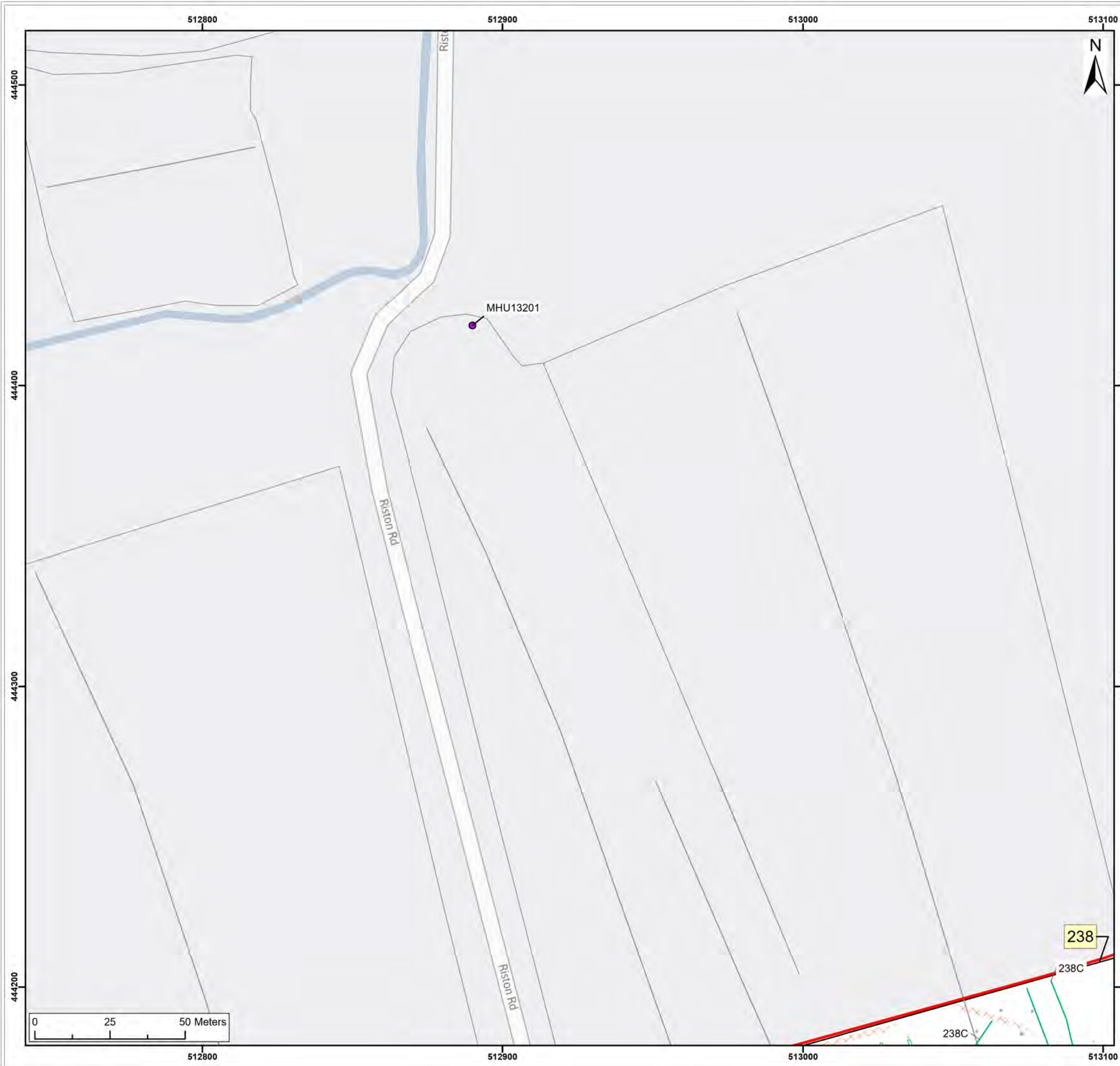
SX	P08	25/10/2024	Draft	SO	AG	JL
SUI	REV	DATE	DESCRIPTION	DRW	CHK	APR

Title: Archive Interpretation: 221

Figure:22-7-528 Drawing No: PB2340-AOC-ZZ-ZZ-DR-Z-0528

Co-ordinate system: British National Grid	Page Size: A3	Scale: 1:1,250
--	------------------	-------------------

Project: Dogger Bank South Offshore Wind Farms	Report: Archaeological Geophysical Survey Report
--	--



Legend:

Onshore Development Area

Spread (Unclear Origin)

Spread (Geology/Natural)

Anomaly (Ferrous/Iron Spike)

Linear Trend (Unclear Origin)

Point

Line

Region

Monument, Building, Find spot

Monument

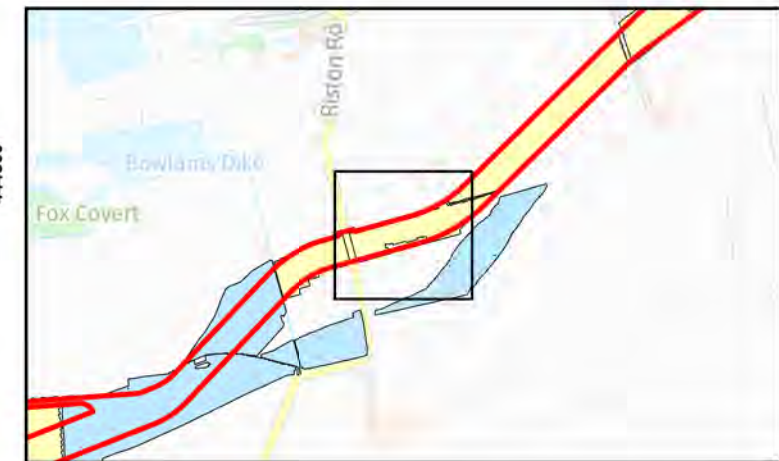
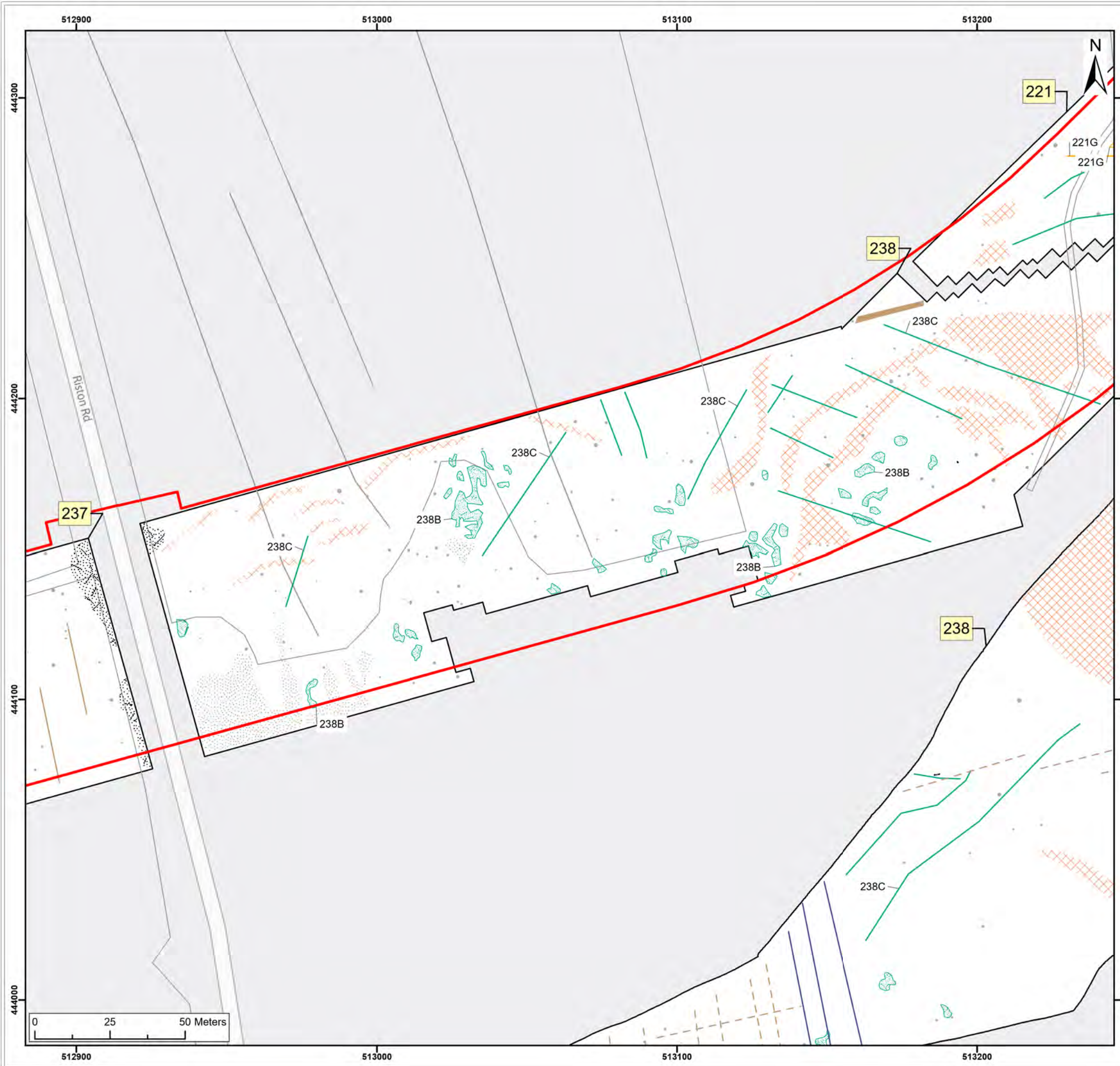
Monument

NMP Mapping

Historic Environment Records (events)

Historic Environment Records (monuments)

SX	P08	25/10/2024	Draft		SO	AG	JL
SUI	REV	DATE	DESCRIPTION		DRW	CHK	APR
Title: Archive Interpretation: Outstanding							
Figure:22-7-529		Drawing No: PB2340-AOC-ZZ-ZZ-DR-Z-0529					
Co-ordinate system: British National Grid				Page Size: A3	Scale: 1:1,250		
Project: Dogger Bank South Offshore Wind Farms				Report: Archaeological Geophysical Survey Report			



Legend:

- Onshore Development Area
- Spread (Possible Archaeology)
- Spread (Unclear Origin)
- Anomaly (Agricultural)
- Spread (Geology/Natural)
- Spread (Magnetic Disturbance)
- Anomaly (Ferrous/Iron Spike)
- Spread (Ferrous/Iron Spike)
- Linear Trend (Possible Archaeology)
- Linear Trend (Unclear Origin)
- Linear Trend (Agricultural, Ploughing)
- Linear Trend (Agricultural, Ridge and Furrow)
- Linear Trend (Drainage)

Historic Environment Records (events)

- Point
- Line
- Region

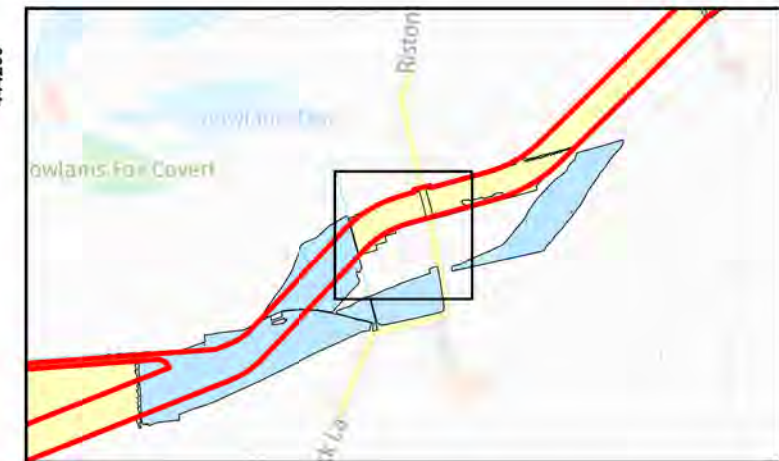
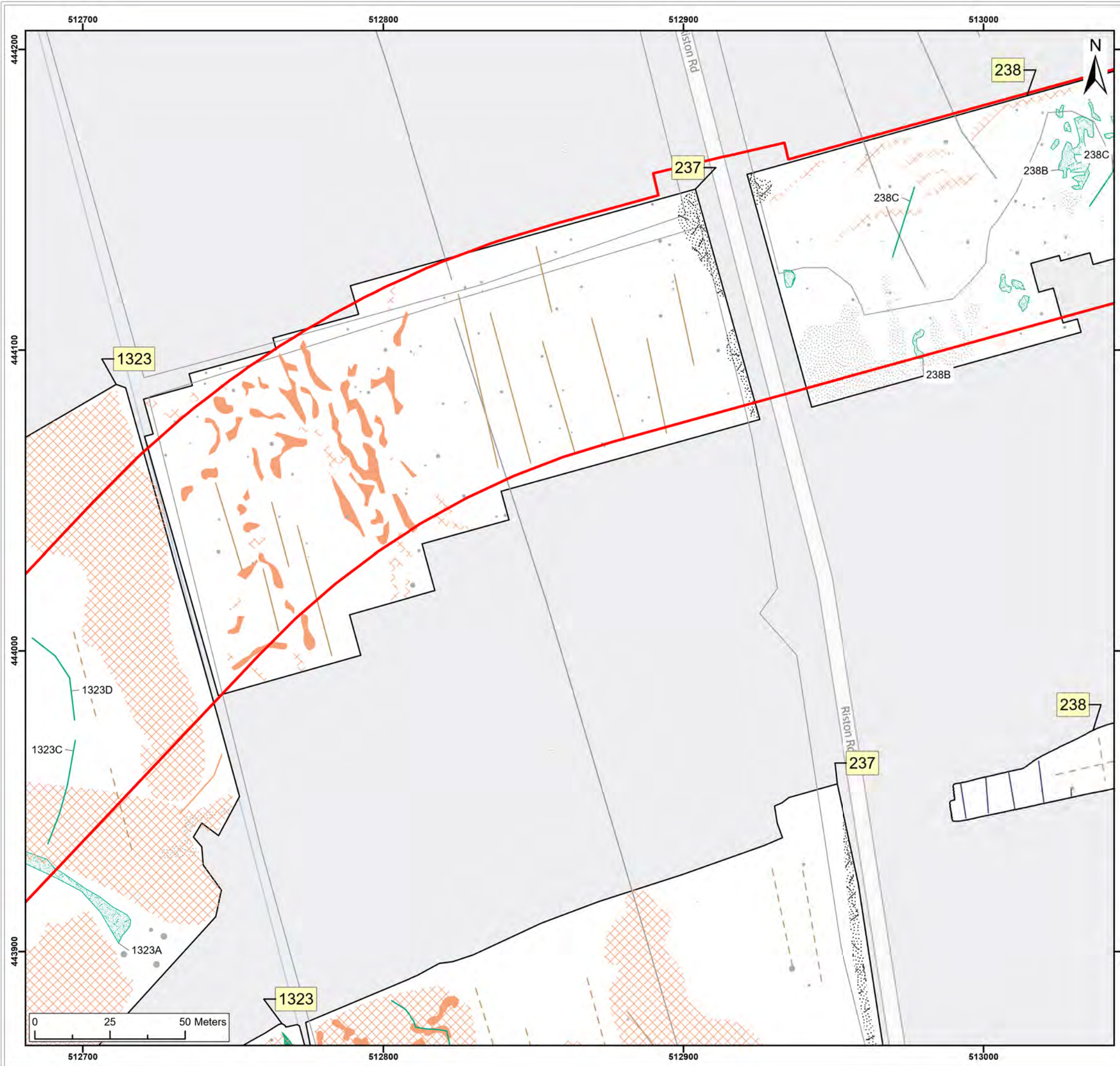
Historic Environment Records (monuments)

- Monument, Building, Find spot
- Monument
- Monument

NMP Mapping

- NMP Mapping

SX	P08	25/10/2024	Draft			SO	AG	JL
SUI	REV	DATE	DESCRIPTION			DRW	CHK	APR
Title: Archive Interpretation: 238								
Figure:22-7-530		Drawing No: PB2340-AOC-ZZ-ZZ-DR-Z-0530						
Co-ordinate system: British National Grid				Page Size: A3		Scale: 1:1,250		
Project: Dogger Bank South Offshore Wind Farms				Report: Archaeological Geophysical Survey Report				



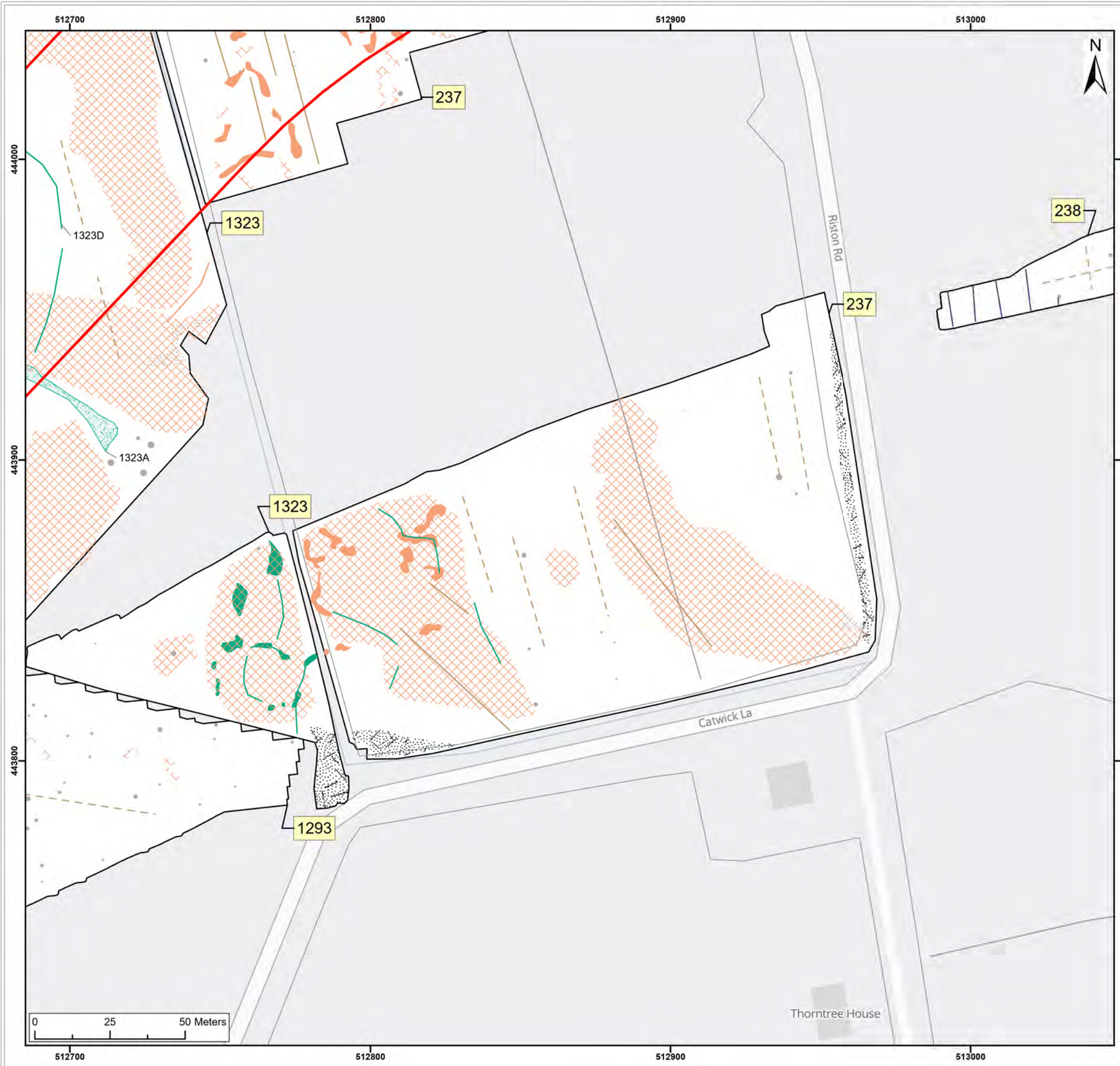
- Legend:**
- Onshore Development Area
 - Anomaly (Unclear Origin)
 - Spread (Unclear Origin)
 - Anomaly (Geology/Natural)
 - Spread (Geology/Natural)
 - Spread (Magnetic Disturbance)
 - Anomaly (Ferrous/Iron Spike)
 - Spread (Ferrous/Iron Spike)
 - Linear Trend (Unclear Origin)
 - Linear Trend (Agricultural, Ploughing)
 - Linear Trend (Agricultural, Ridge and Furrow)
 - Linear Trend (Drainage)
 - Linear Trend (Geology/Natural)
- Historic Environment Records (events)**
- ▲ Point
 - Line
 - Region
- Historic Environment Records (monuments)**
- Monument, Building, Find spot
 - Monument
 - Monument
- NMP Mapping**
- NMP Mapping

SX	P08	25/10/2024	Draft		SO	AG
SUI	REV	DATE	DESCRIPTION		DRW	CHK

Title: Archive Interpretation: 237, 238, 1323

Figure:22-7-531	Drawing No: PB2340-AOC-ZZ-ZZ-DR-Z-0531
Co-ordinate system: British National Grid	Page Size: A3
	Scale: 1:1,250
Project: Dogger Bank South Offshore Wind Farms	Report: Archaeological Geophysical Survey Report





- Legend:**
- Onshore Development Area**
 - Onshore Development Area
 - Anomaly (Unclear Origin)**
 - Anomaly (Unclear Origin)
 - Spread (Unclear Origin)**
 - Spread (Unclear Origin)
 - Anomaly (Geology/Natural)**
 - Anomaly (Geology/Natural)
 - Spread (Geology/Natural)**
 - Spread (Geology/Natural)
 - Spread (Magnetic Disturbance)**
 - Spread (Magnetic Disturbance)
 - Anomaly (Ferrous/Iron Spike)**
 - Anomaly (Ferrous/Iron Spike)
 - Spread (Ferrous/Iron Spike)**
 - Spread (Ferrous/Iron Spike)
 - Linear Trend (Unclear Origin)**
 - Linear Trend (Unclear Origin)
 - Linear Trend (Agricultural, Ploughing)**
 - Linear Trend (Agricultural, Ploughing)
 - Linear Trend (Agricultural, Ridge and Furrow)**
 - Linear Trend (Agricultural, Ridge and Furrow)
 - Linear Trend (Drainage)**
 - Linear Trend (Drainage)
 - Linear Trend (Geology/Natural)**
 - Linear Trend (Geology/Natural)
- Historic Environment Records (events)**
- Point
 - Line
 - Region
- Historic Environment Records (monuments)**
- Monument, Building, Find spot
 - Monument
 - Monument
- NMP Mapping**
- NMP Mapping

SX	P08	25/10/2024	Draft		SO	AG
SUI	REV	DATE	DESCRIPTION		DRW	CHK

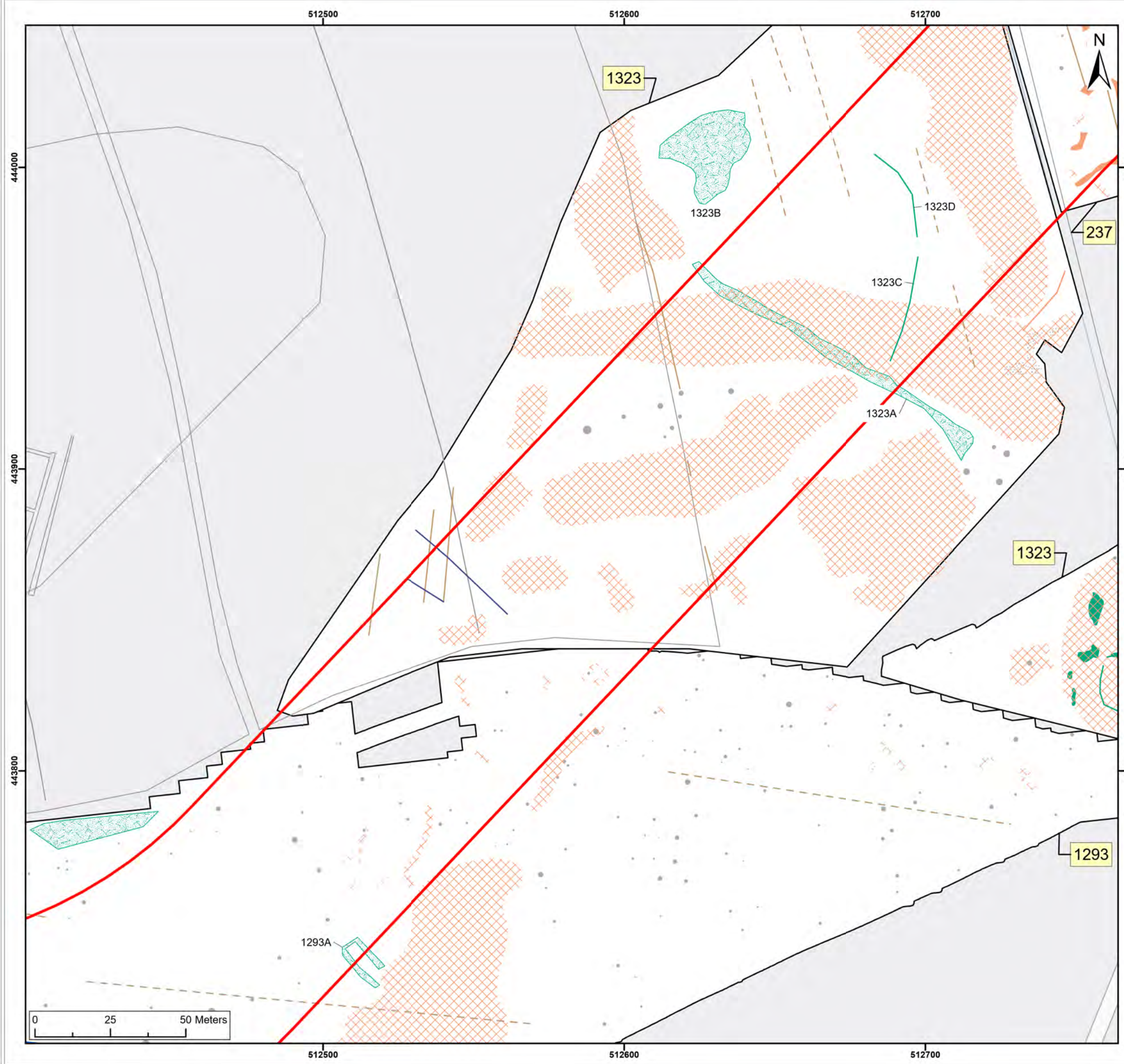
Title: Archive Interpretation: 237, 1323

Figure:22-7-532 Drawing No: PB2340-AOC-ZZ-ZZ-DR-Z-0532

Co-ordinate system: British National Grid	Page Size: A3	Scale: 1:1,250
--	------------------	-------------------

Project: Dogger Bank South Offshore Wind Farms	Report: Archaeological Geophysical Survey Report
--	--





Legend:

- Onshore Development Area
- Anomaly (Unclear Origin)
- Spread (Unclear Origin)
- Anomaly (Geology/Natural)
- Spread (Geology/Natural)
- Anomaly (Ferrous/Iron Spike)
- Spread (Ferrous/Iron Spike)
- Linear Trend (Historic Feature)
- Linear Trend (Unclear Origin)
- Linear Trend (Agricultural, Ploughing)
- Linear Trend (Agricultural, Ridge and Furrow)
- Linear Trend (Drainage)
- Linear Trend (Geology/Natural)

Historic Environment Records (events)

- Point
- Line
- Region

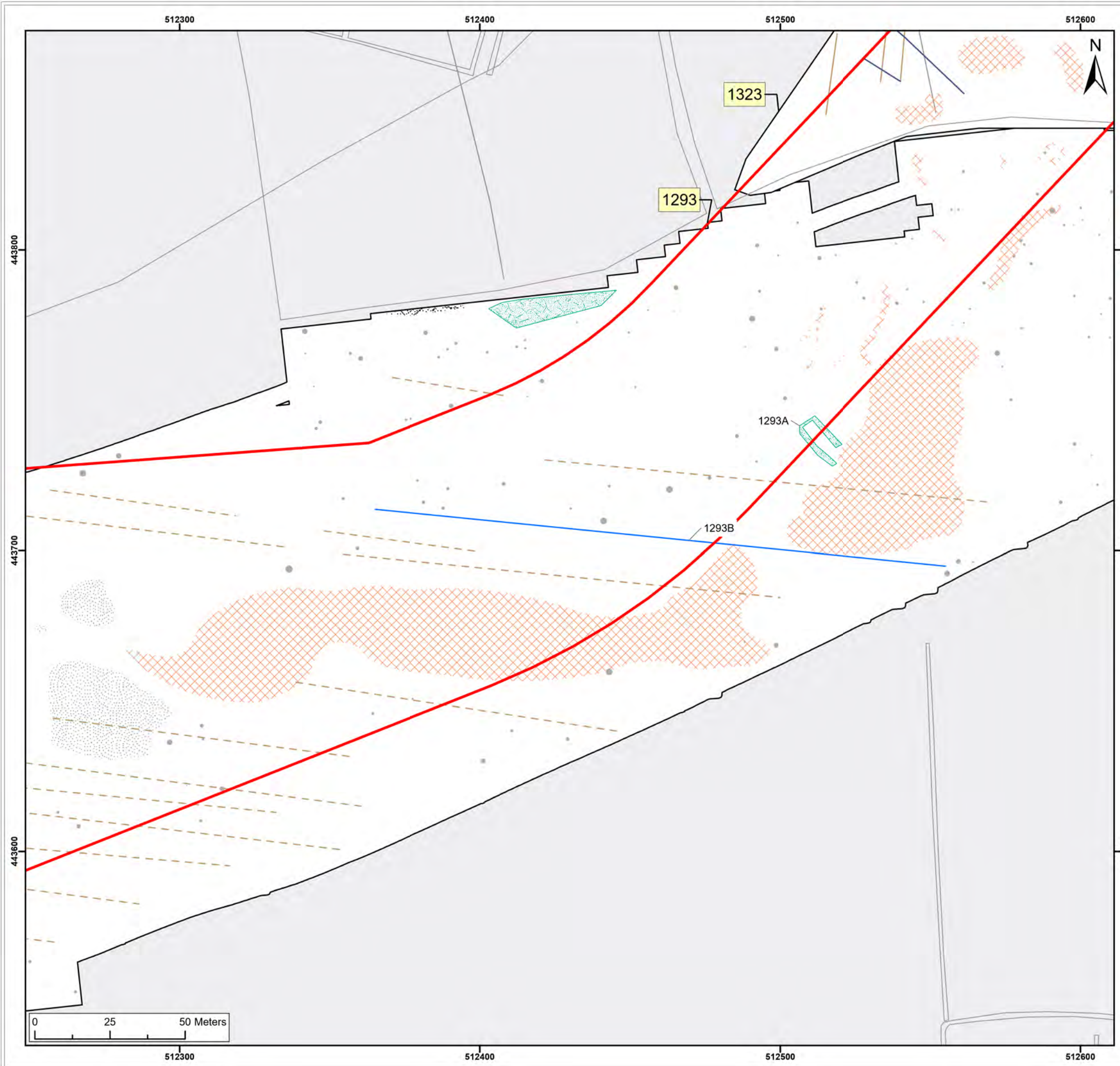
Historic Environment Records (monuments)

- Monument, Building, Find spot
- Monument
- Monument

NMP Mapping

- NMP Mapping

SX	P08	25/10/2024	Draft			SO	AG	JL
SUI	REV	DATE	DESCRIPTION			DRW	CHK	APR
Title: <div>Archive Interpretation: 1293</div>								
Figure:22-7-533		Drawing No: PB2340-AOC-ZZ-ZZ-DR-Z-0533						
Co-ordinate system: British National Grid				Page Size: A3		Scale: 1:1,250		
Project: Dogger Bank South Offshore Wind Farms				Report: Archaeological Geophysical Survey Report				



Legend:

Onshore Development Area

Spread (Unclear Origin)

Spread (Geology/Natural)

Spread (Magnetic Disturbance)

Anomaly (Ferrous/Iron Spike)

Spread (Ferrous/Iron Spike)

Linear Trend (Historic Feature)

Linear Trend (Agricultural, Ploughing)

Linear Trend (Agricultural, Ridge and Furrow)

Linear Trend (Drainage)

Historic Environment Records (events)

Point

Line

Region

Historic Environment Records (monuments)

Monument, Building, Find spot

Monument

Monument

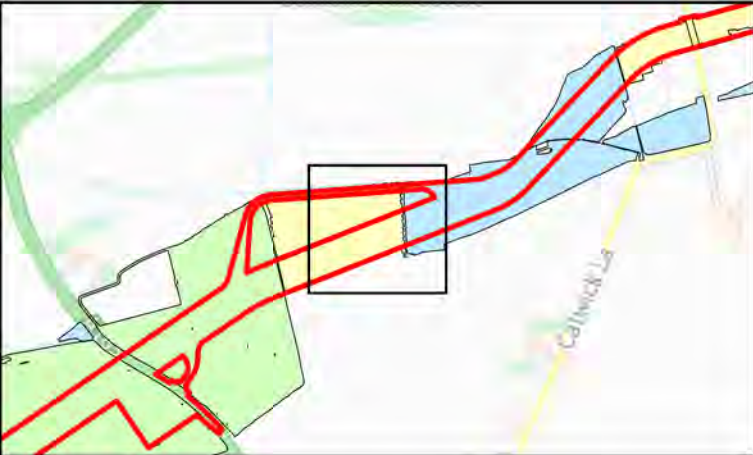
NMP Mapping

NMP Mapping

SX	P08	25/10/2024	Draft		SO	AG	JL
SUI	REV	DATE	DESCRIPTION		DRW	CHK	APR
Title: Archive Interpretation: 1293							
Figure:22-7-534		Drawing No: PB2340-AOC-ZZ-ZZ-DR-Z-0534					
Co-ordinate system: British National Grid				Page Size: A3		Scale: 1:1,250	
Project: Dogger Bank South Offshore Wind Farms				Report: Archaeological Geophysical Survey Report			

Royal
HaskoningDHV
Enhancing Society Together

DBS
Offshore Wind



Legend:

Onshore Development Area

Spread (Unclear Origin)

Spread (Geology/Natural)

Spread (Magnetic Disturbance)

Anomaly (Ferrous/Iron Spike)

Spread (Ferrous/Iron Spike)

Linear Trend (Unclear Origin)

Linear Trend (Agricultural, Ploughing)

Linear Trend (Agricultural, Ridge and Furrow)

Point

Line

Region

Monument, Building, Find spot

Monument

Monument

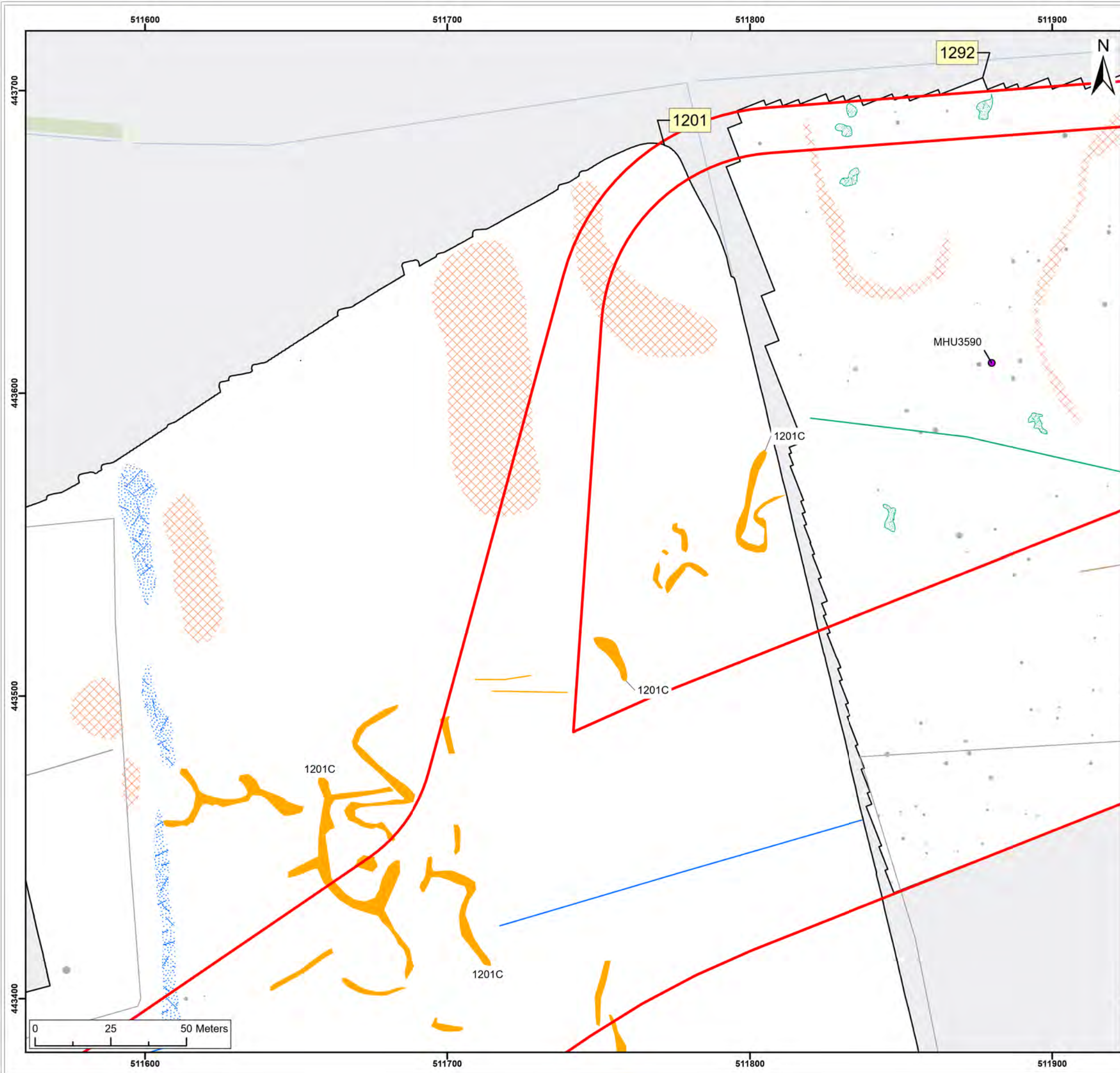
NMP Mapping

Historic Environment Records (events)

Historic Environment Records (monuments)

NMP Mapping

SX	P08	25/10/2024	Draft			SO	AG	JL
SUI	REV	DATE	DESCRIPTION			DRW	CHK	APR
Title: <div>Archive Interpretation: 1293, 1292</div>								
Figure:22-7-535		Drawing No: PB2340-AOC-ZZ-ZZ-DR-Z-0535						
Co-ordinate system: British National Grid				Page Size: A3		Scale: 1:1,250		
Project: Dogger Bank South Offshore Wind Farms				Report: Archaeological Geophysical Survey Report				



Legend:

- Onshore Development Area
- Anomaly (Possible Archaeology)
- Spread (Historic Feature)
- Spread (Unclear Origin)
- Spread (Geology/Natural)
- Anomaly (Ferrous/Iron Spike)
- Spread (Ferrous/Iron Spike)
- Linear Trend (Possible Archaeology)
- Linear Trend (Historic Feature)
- Linear Trend (Unclear Origin)
- Linear Trend (Agricultural, Ridge and Furrow)

Historic Environment Records (events)

- ▲ Point
- Line
- Region

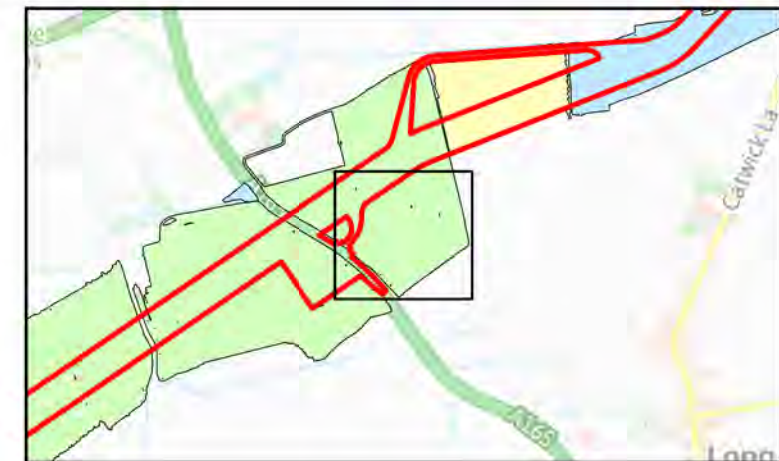
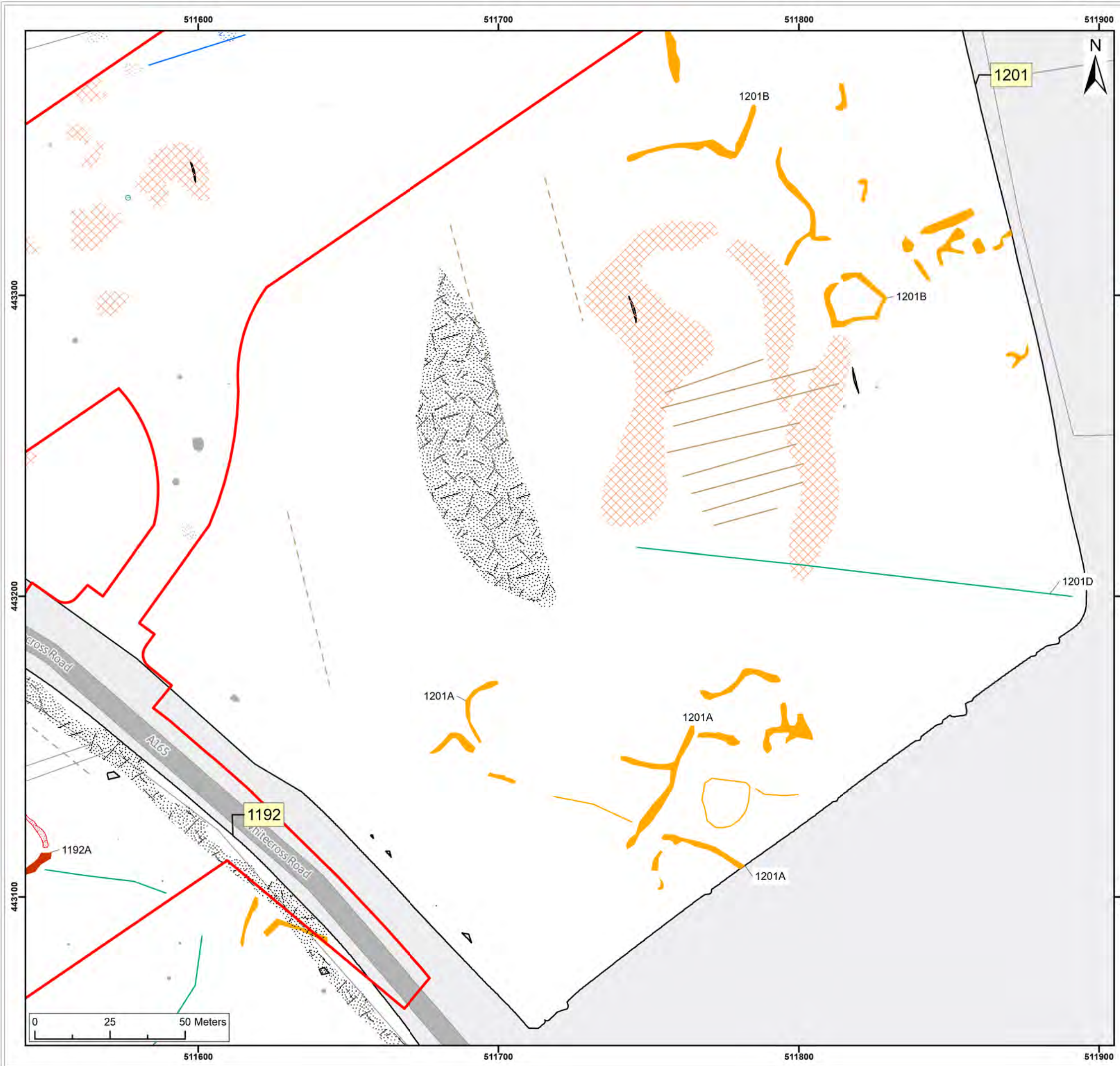
Historic Environment Records (monuments)

- Monument, Building, Find spot
- Monument
- Monument

NMP Mapping

- NMP Mapping

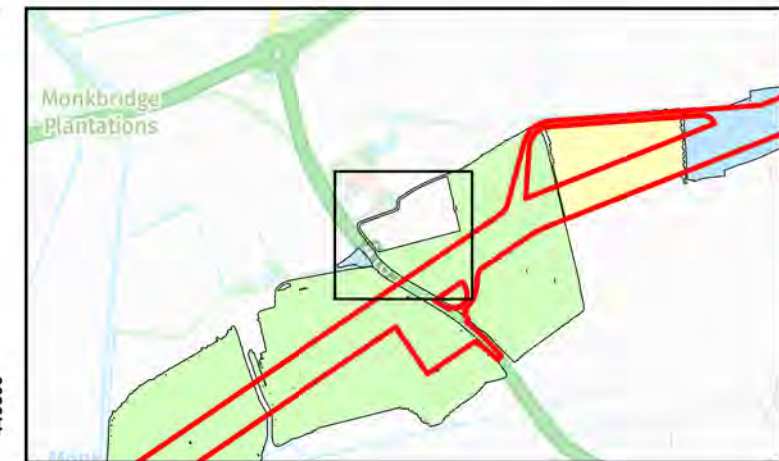
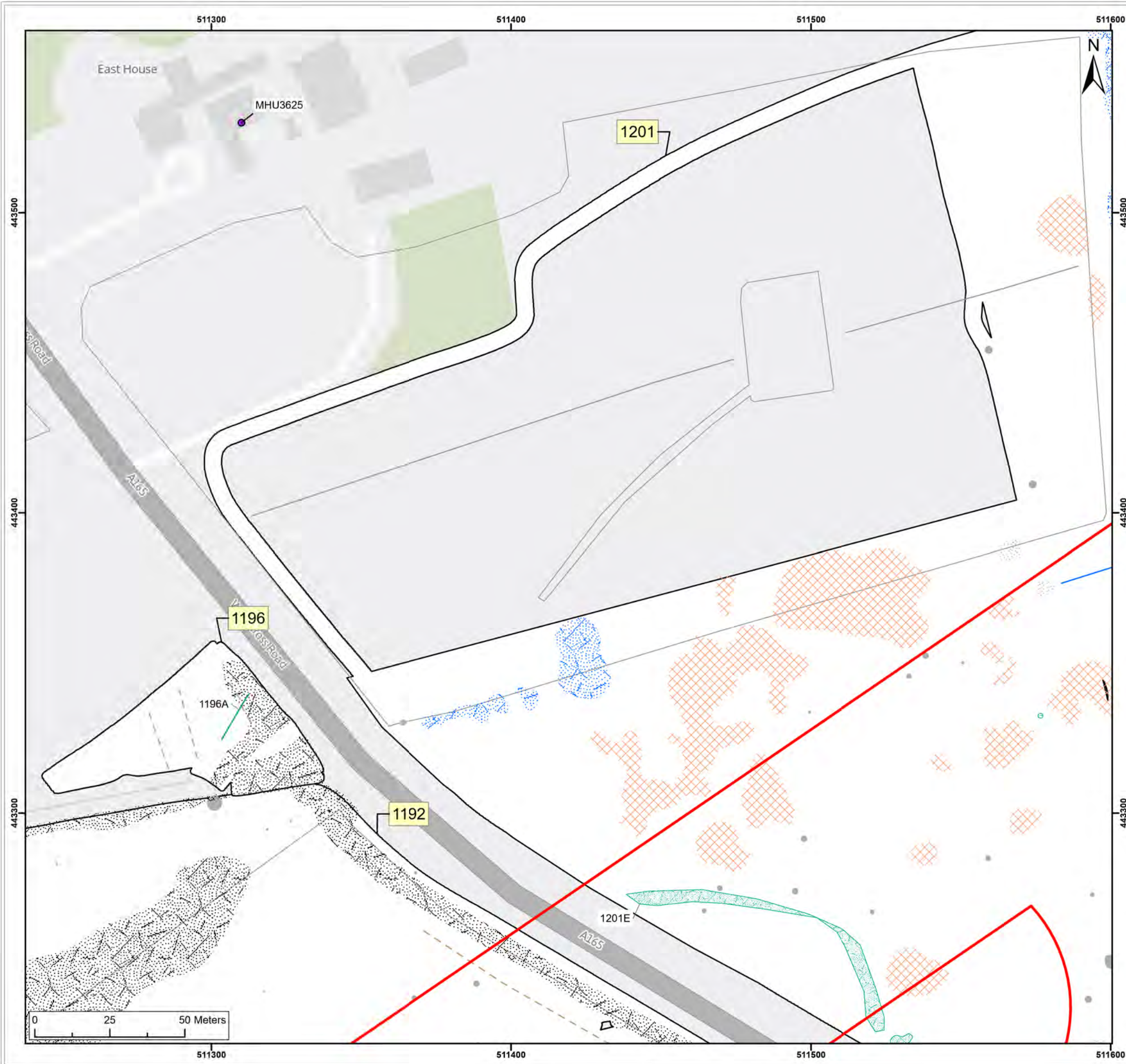
SX	P08	25/10/2024	Draft		SO	AG	JL
SUI	REV	DATE	DESCRIPTION		DRW	CHK	APR
Title: <div>Archive Interpretation: 1292, 1201</div>							
Figure:22-7-536		Drawing No: PB2340-AOC-ZZ-ZZ-DR-Z-0536					
Co-ordinate system: British National Grid				Page Size: A3	Scale: 1:1,250		
Project: Dogger Bank South Offshore Wind Farms				Report: Archaeological Geophysical Survey Report			



Legend:

Onshore Development Area	Historic Environment Records (events)
Anomaly (Probable Archaeology)	Point
Spread (Probable Archaeology)	Line
Anomaly (Possible Archaeology)	Region
Spread (Historic Feature)	Historic Environment Records (monuments)
Spread (Unclear Origin)	Monument, Building, Find spot
Spread (Geology/Natural)	Monument
Spread (Magnetic Disturbance)	Monument
Anomaly (Ferrous/Iron Spike)	NMP Mapping
Spread (Ferrous/Iron Spike)	NMP Mapping
Linear Trend (Possible Archaeology)	
Linear Trend (Historic Feature)	
Linear Trend (Unclear Origin)	
Linear Trend (Agricultural, Ploughing)	
Linear Trend (Agricultural, Ridge and Furrow)	

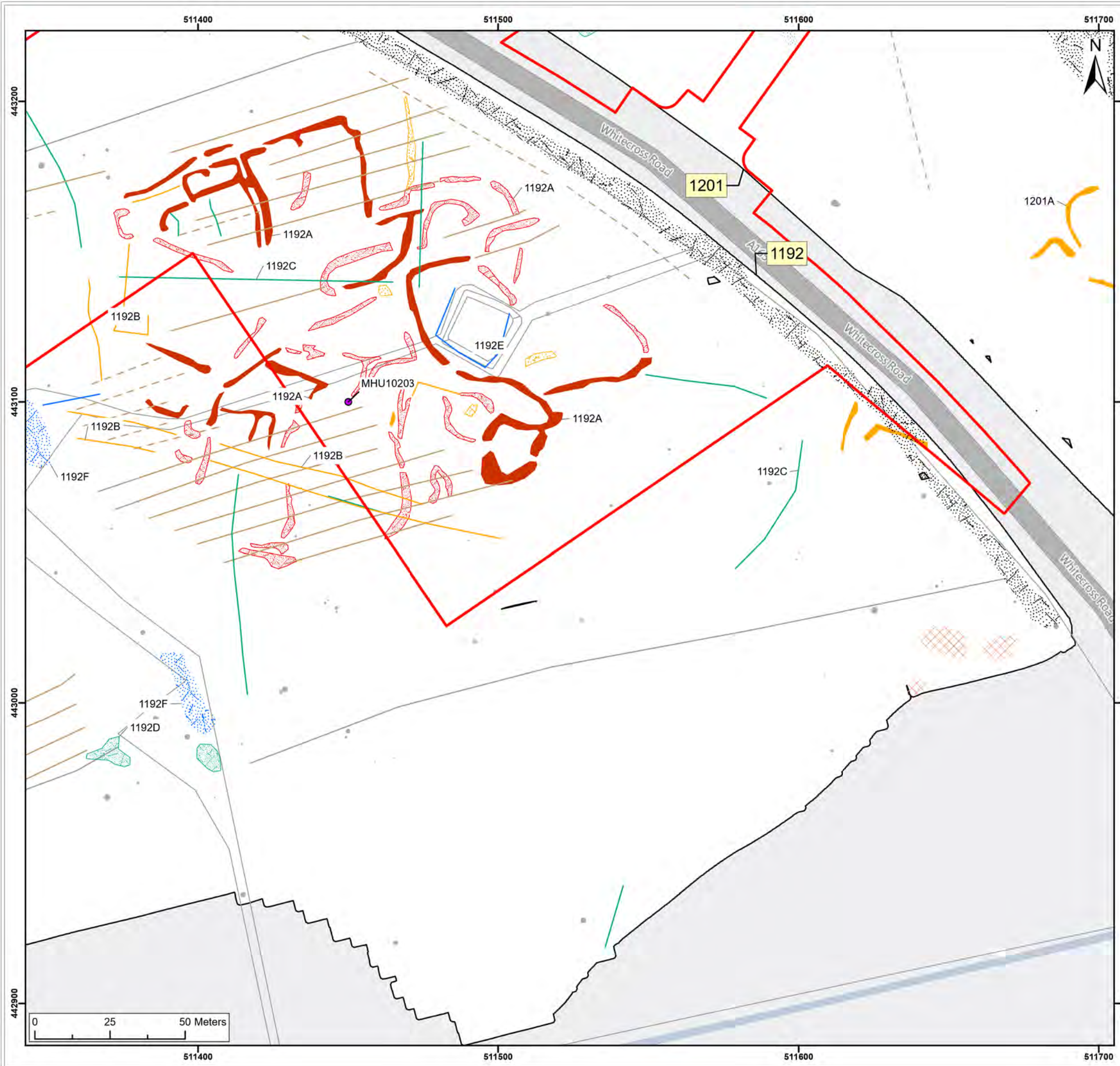
SX	P08	25/10/2024	Draft			SO	AG	JL
SUI	REV	DATE	DESCRIPTION			DRW	CHK	APR
Title: <div>Archive Interpretation: 1201</div>								
Figure:22-7-537		Drawing No: PB2340-AOC-ZZ-ZZ-DR-Z-0537						
Co-ordinate system: British National Grid				Page Size: A3		Scale: 1:1,250		
Project: Dogger Bank South Offshore Wind Farms				Report: Archaeological Geophysical Survey Report				



Legend:

Onshore Development Area	Historic Environment Records (events)
Spread (Historic Feature)	Point
Spread (Unclear Origin)	Line
Spread (Geology/Natural)	Region
Spread (Magnetic Disturbance)	Historic Environment Records (monuments)
Anomaly (Ferrous/Iron Spike)	Monument, Building, Find spot
Spread (Ferrous/Iron Spike)	Monument
Linear Trend (Historic Feature)	Monument
Linear Trend (Unclear Origin)	NMP Mapping
Linear Trend (Agricultural, Ploughing)	NMP Mapping

SX	P08	25/10/2024	Draft		SO	AG	JL
SUI	REV	DATE	DESCRIPTION		DRW	CHK	APR
Title: <div>Archive Interpretation: 1201, 1196</div>							
Figure:22-7-538		Drawing No: PB2340-AOC-ZZ-ZZ-DR-Z-0538					
Co-ordinate system: British National Grid				Page Size: A3	Scale: 1:1,250		
Project: Dogger Bank South Offshore Wind Farms				Report: Archaeological Geophysical Survey Report			



Legend:

- Onshore Development Area
- Anomaly (Probable Archaeology)
- Spread (Probable Archaeology)
- Anomaly (Possible Archaeology)
- Spread (Possible Archaeology)
- Spread (Historic Feature)
- Spread (Unclear Origin)
- Spread (Geology/Natural)
- Spread (Magnetic Disturbance)
- Anomaly (Ferrous/Iron Spike)
- Spread (Ferrous/Iron Spike)
- Linear Trend (Possible Archaeology)
- Linear Trend (Historic Feature)
- Linear Trend (Unclear Origin)
- Linear Trend (Agricultural, Ploughing)
- Linear Trend (Agricultural, Ridge and Furrow)

Historic Environment Records (events)

- Point
- Line
- Region

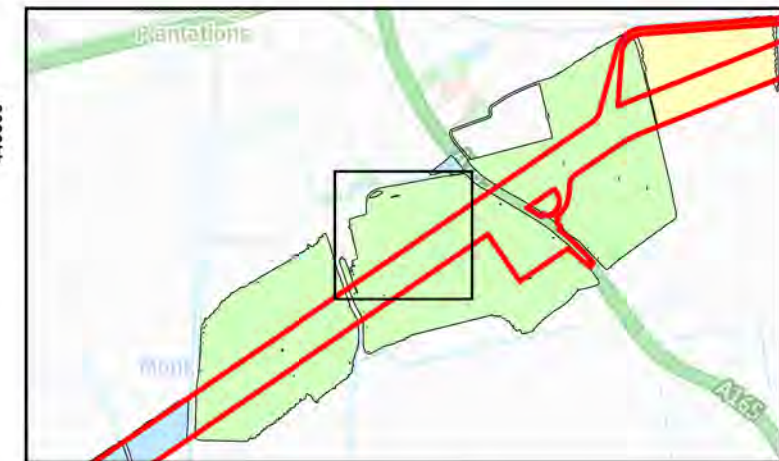
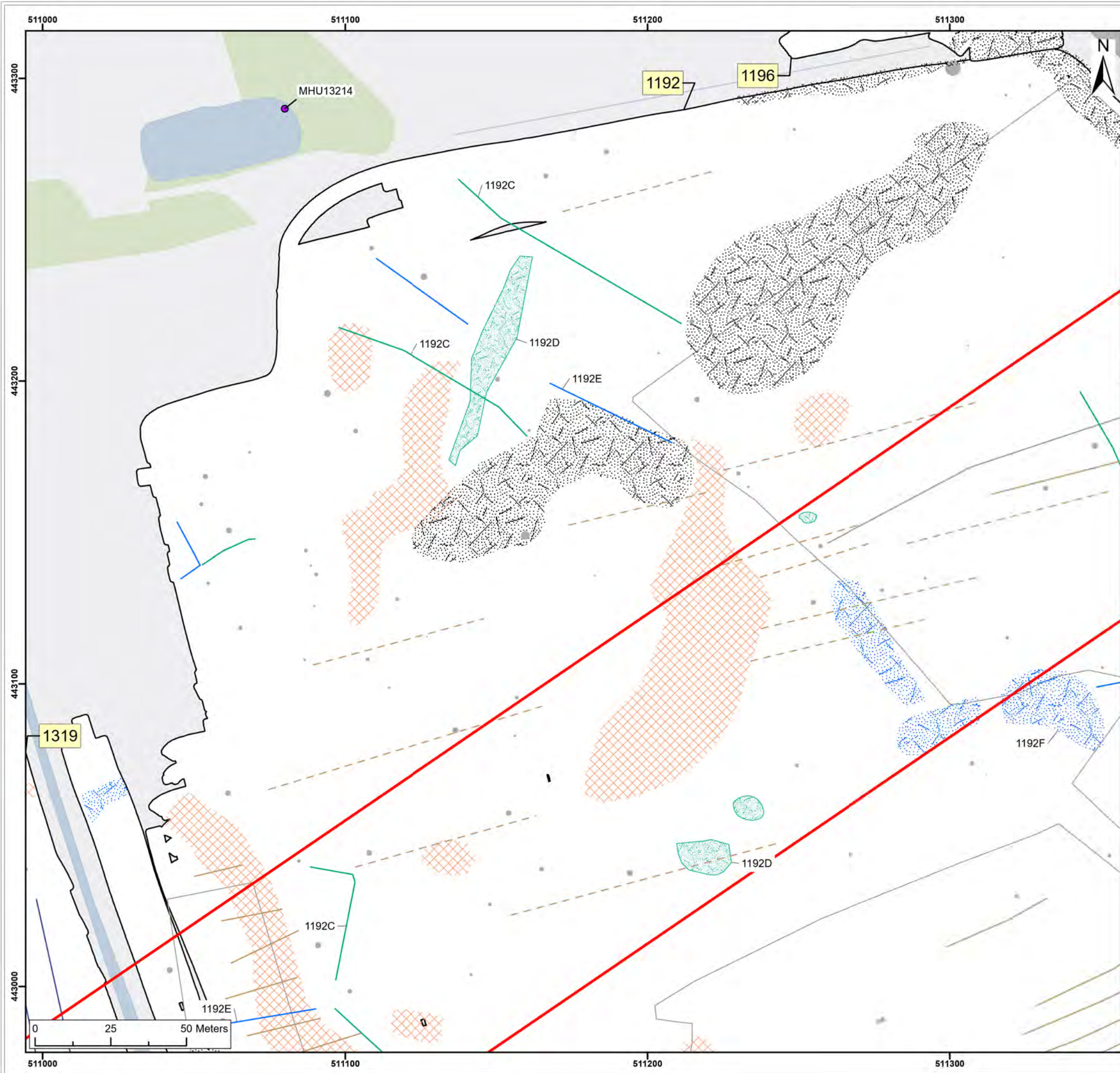
Historic Environment Records (monuments)

- Monument, Building, Find spot
- Monument
- Monument

NMP Mapping

- NMP Mapping

SX	P08	25/10/2024	Draft		SO	AG	JL
SUI	REV	DATE	DESCRIPTION		DRW	CHK	APR
Title: Archive Interpretation: 1192							
Figure:22-7-539		Drawing No: PB2340-AOC-ZZ-ZZ-DR-Z-0539					
Co-ordinate system: British National Grid				Page Size: A3	Scale: 1:1,250		
Project: Dogger Bank South Offshore Wind Farms				Report: Archaeological Geophysical Survey Report			



Legend:

- Onshore Development Area
- Spread (Historic Feature)
- Spread (Unclear Origin)
- Spread (Geology/Natural)
- Spread (Magnetic Disturbance)
- Anomaly (Ferrous/Iron Spike)
- Linear Trend (Possible Archaeology)
- Linear Trend (Historic Feature)
- Linear Trend (Unclear Origin)
- Linear Trend (Agricultural, Ploughing)
- Linear Trend (Agricultural, Ridge and Furrow)
- Linear Trend (Drainage)

Historic Environment Records (events)

- ▲ Point
- Line
- Region

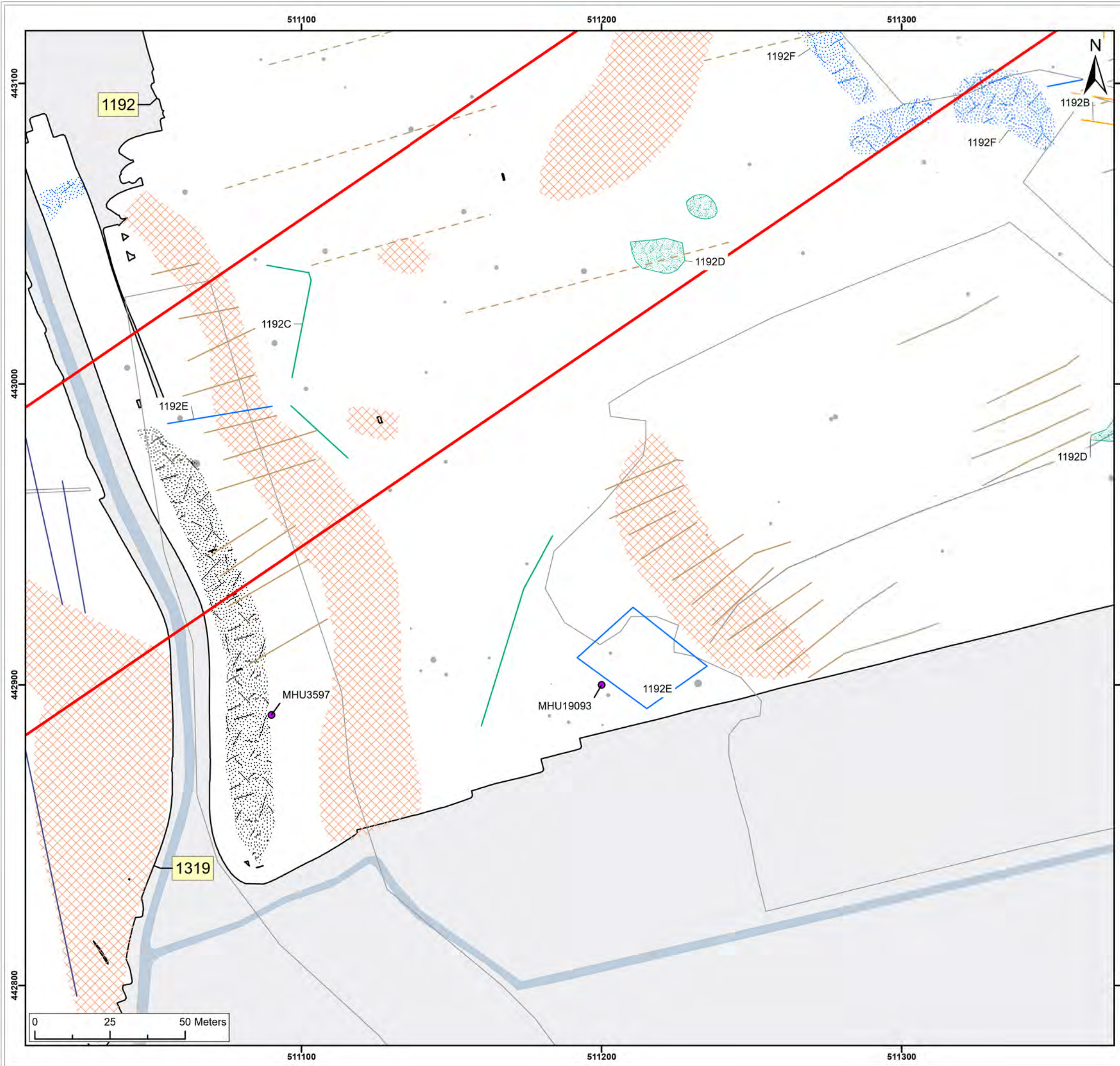
Historic Environment Records (monuments)

- Monument, Building, Find spot
- Monument
- Monument

NMP Mapping

- NMP Mapping

SX	P08	25/10/2024	Draft		SO	AG	JL
SUI	REV	DATE	DESCRIPTION		DRW	CHK	APR
Title: Archive Interpretation: 1192							
Figure:22-7-540		Drawing No: PB2340-AOC-ZZ-ZZ-DR-Z-0540					
Co-ordinate system: British National Grid				Page Size: A3	Scale: 1:1,250		
Project: Dogger Bank South Offshore Wind Farms				Report: Archaeological Geophysical Survey Report			



Legend:

Onshore Development Area

Spread (Historic Feature)

Spread (Unclear Origin)

Spread (Geology/Natural)

Spread (Magnetic Disturbance)

Anomaly (Ferrous/Iron Spike)

Linear Trend (Possible Archaeology)

Linear Trend (Historic Feature)

Linear Trend (Unclear Origin)

Linear Trend (Agricultural, Ploughing)

Linear Trend (Agricultural, Ridge and Furrow)

Linear Trend (Drainage)

Point

Line

Region

Monument, Building, Find spot

Monument

Monument

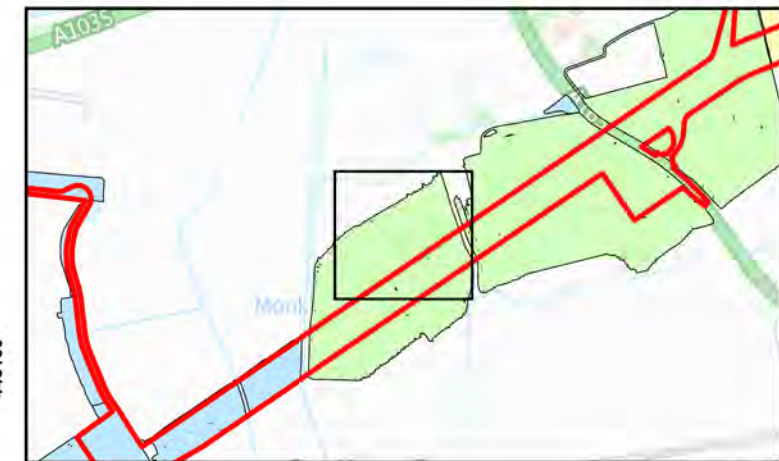
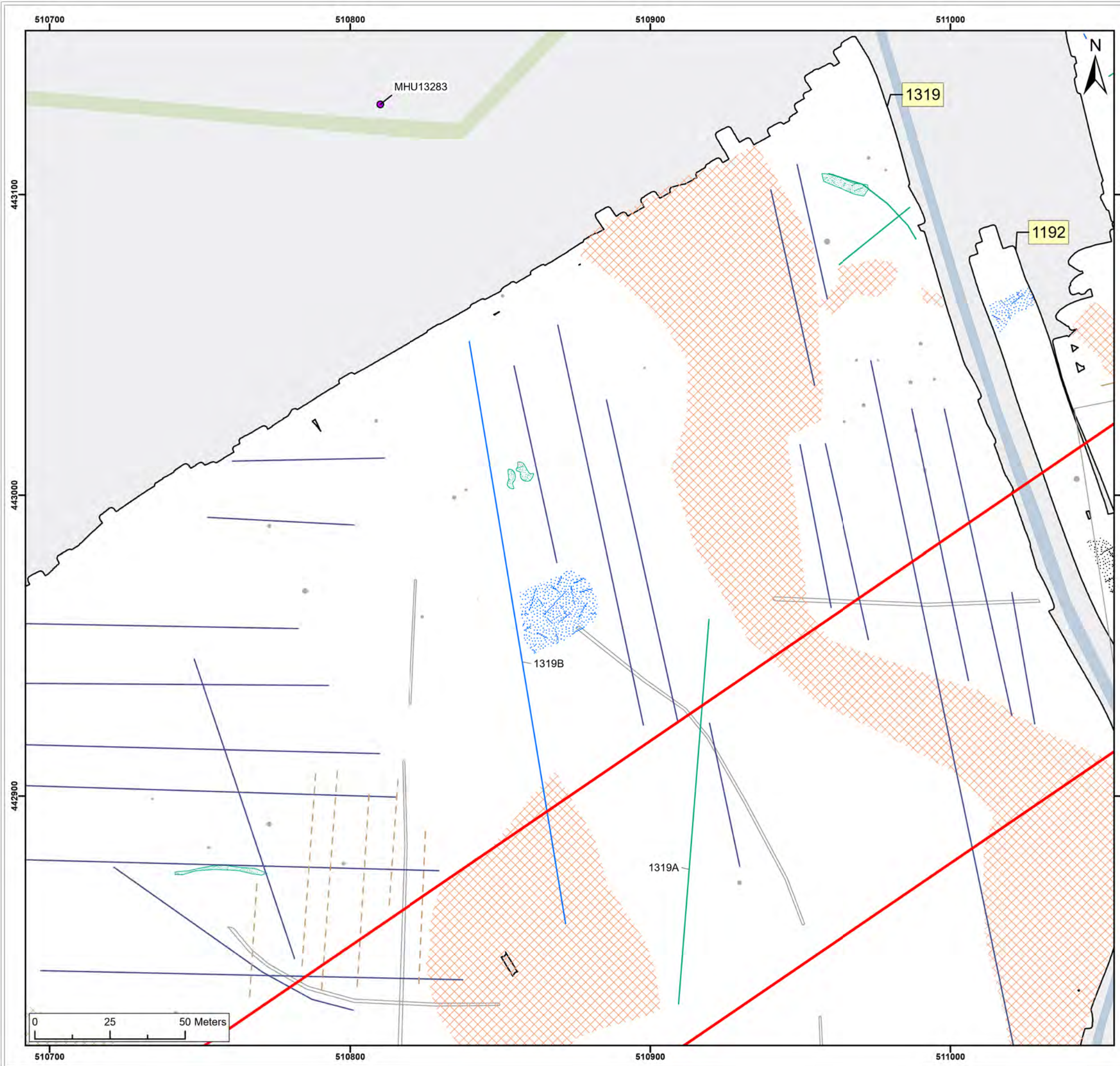
NMP Mapping

SX	P08	25/10/2024	Draft		SO	AG	JL
SUI	REV	DATE	DESCRIPTION		DRW	CHK	APR

Title: Archive Interpretation: 1192

Figure:22-7-541 Drawing No: PB2340-AOC-ZZ-ZZ-DR-Z-0541

Co-ordinate system: British National Grid	Page Size: A3	Scale: 1:1,250
Project: Dogger Bank South Offshore Wind Farms	Report: Archaeological Geophysical Survey Report	



Legend:

- Onshore Development Area**
 - Red outline
- Spread (Historic Feature)**
 - Blue dotted pattern
- Spread (Unclear Origin)**
 - Green dotted pattern
- Spread (Geology/Natural)**
 - Orange cross-hatch pattern
- Spread (Magnetic Disturbance)**
 - Grey dotted pattern
- Anomaly (Ferrous/Iron Spike)**
 - Grey dot
- Linear Trend (Historic Feature)**
 - Blue line
- Linear Trend (Unclear Origin)**
 - Green line
- Linear Trend (Agricultural, Ploughing)**
 - Grey line
- Linear Trend (Agricultural, Ridge and Furrow)**
 - Brown line
- Linear Trend (Drainage)**
 - Dark blue line

Historic Environment Records (events)

- Point: Purple triangle
- Line: Pink line
- Region: Pink outline

Historic Environment Records (monuments)

- Monument, Building, Find spot: Purple circle
- Monument: Purple square
- Monument: Purple line

NMP Mapping

- NMP Mapping: White box

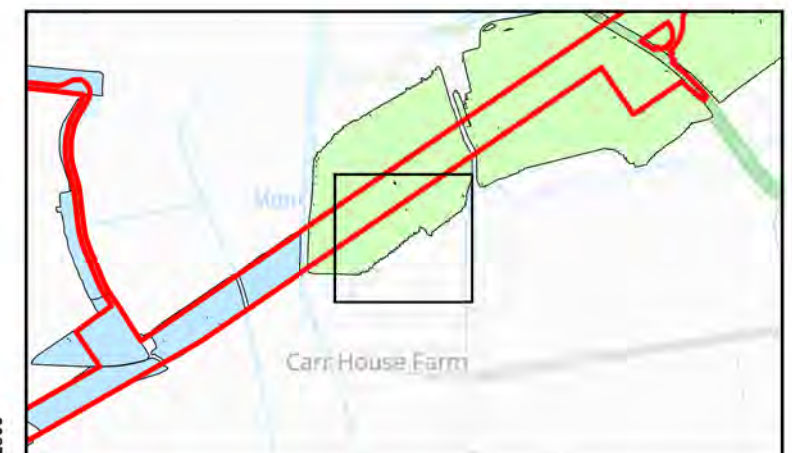
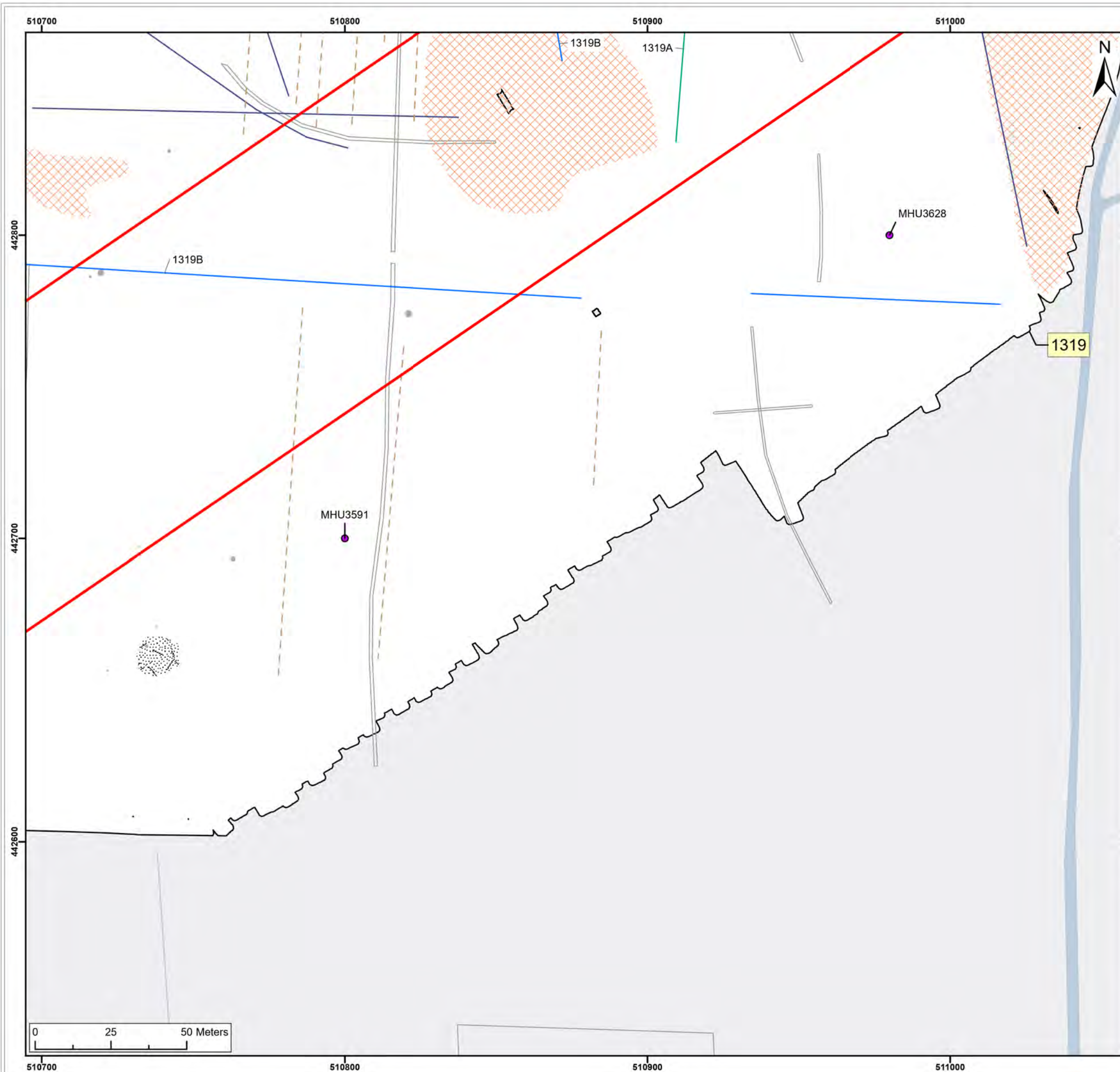
SX	P08	25/10/2024	Draft		SO	AG	JL
SUI	REV	DATE	DESCRIPTION		DRW	CHK	APR

Title: Archive Interpretation: 1319

Figure:22-7-542 Drawing No: PB2340-AOC-ZZ-ZZ-DR-Z-0542

Co-ordinate system: British National Grid	Page Size: A3	Scale: 1:1,250
--	------------------	-------------------

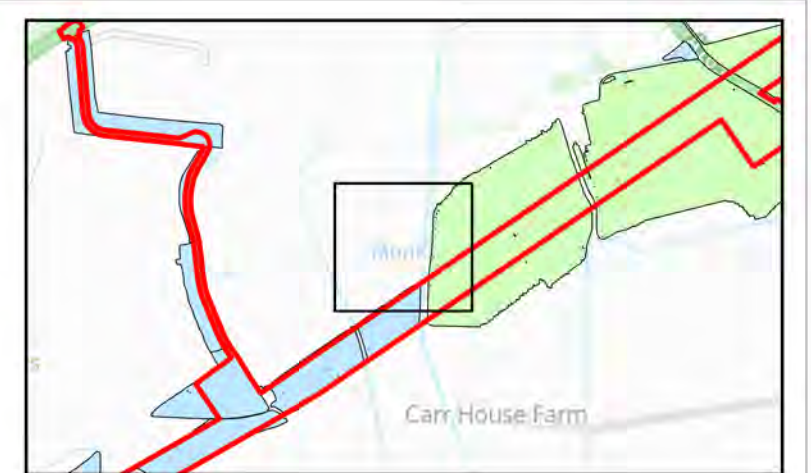
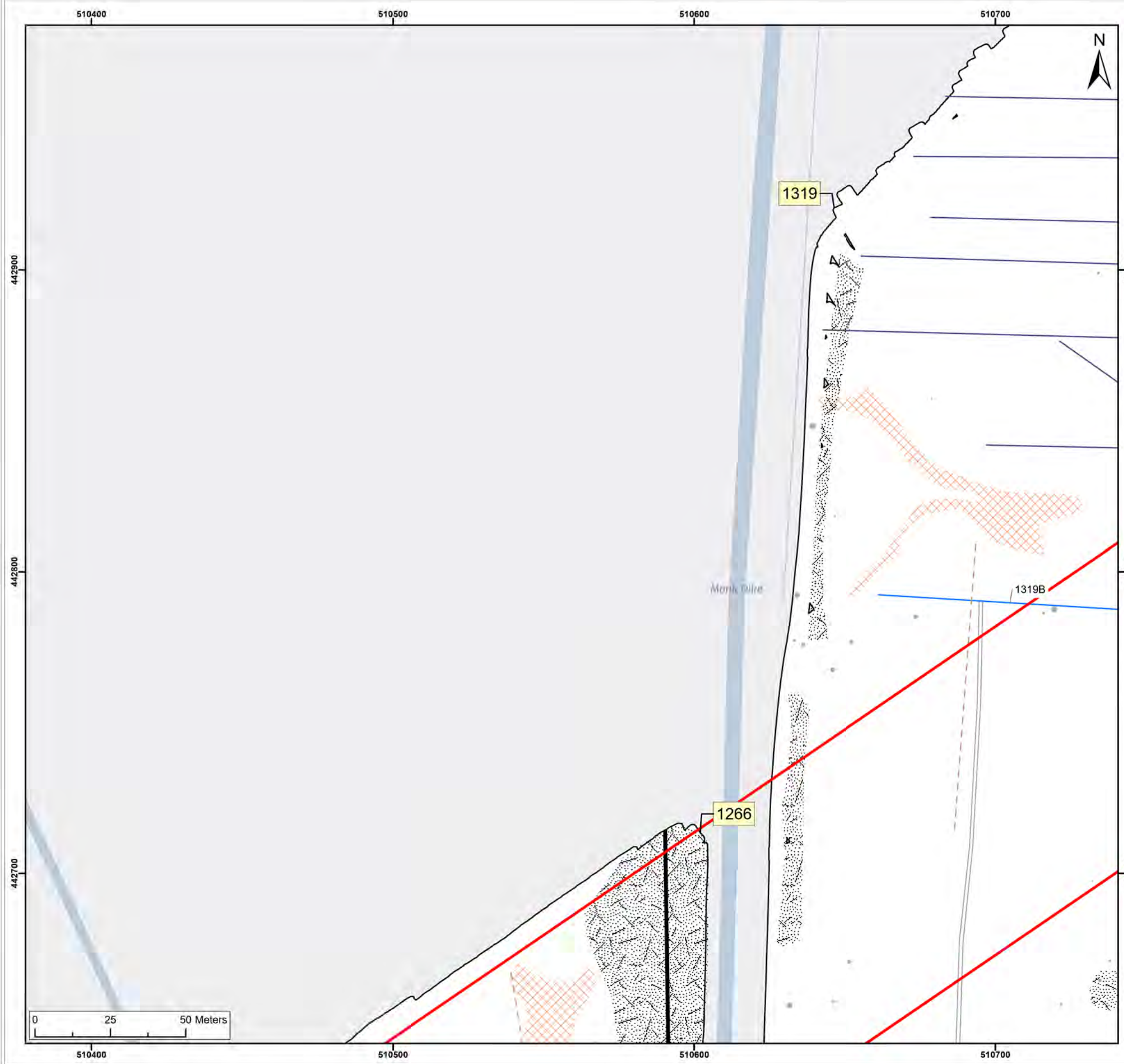
Project: Dogger Bank South Offshore Wind Farms	Report: Archaeological Geophysical Survey Report
--	--



Legend:

Onshore Development Area	Historic Environment Records (events)
Spread (Geology/Natural)	Point
Spread (Magnetic Disturbance)	Line
Anomaly (Ferrous/Iron Spike)	Region
Linear Trend (Historic Feature)	Historic Environment Records (monuments)
Linear Trend (Unclear Origin)	Monument, Building, Find spot
Linear Trend (Agricultural, Ploughing)	Monument
Linear Trend (Drainage)	Monument
	NMP Mapping
	NMP Mapping

SX	P08	25/10/2024	Draft	SO	AG	JL
SUI	REV	DATE	DESCRIPTION	DRW	CHK	APR
Title: <div>Archive Interpretation: 1319</div>						
Figure:22-7-543		Drawing No: PB2340-AOC-ZZ-ZZ-DR-Z-0543				
Co-ordinate system: British National Grid			Page Size: A3	Scale: 1:1,250		
Project: <div>Dogger Bank South Offshore Wind Farms</div>			Report: <div>Archaeological Geophysical Survey Report</div>			



Legend:

Onshore Development Area

Spread (Geology/Natural)

Spread (Magnetic Disturbance)

Anomaly (Ferrous/Iron Spike)

Linear Trend (Historic Feature)

Linear Trend (Agricultural, Ploughing)

Linear Trend (Drainage)

Linear Trend (Service)

Point

Line

Region

Monument, Building, Find spot

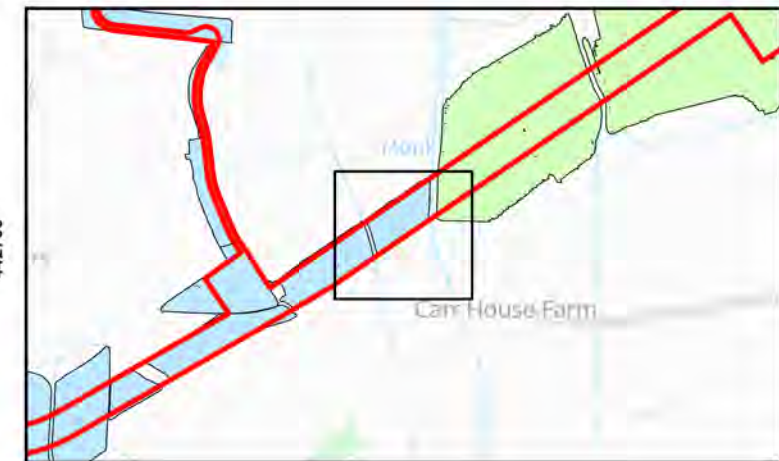
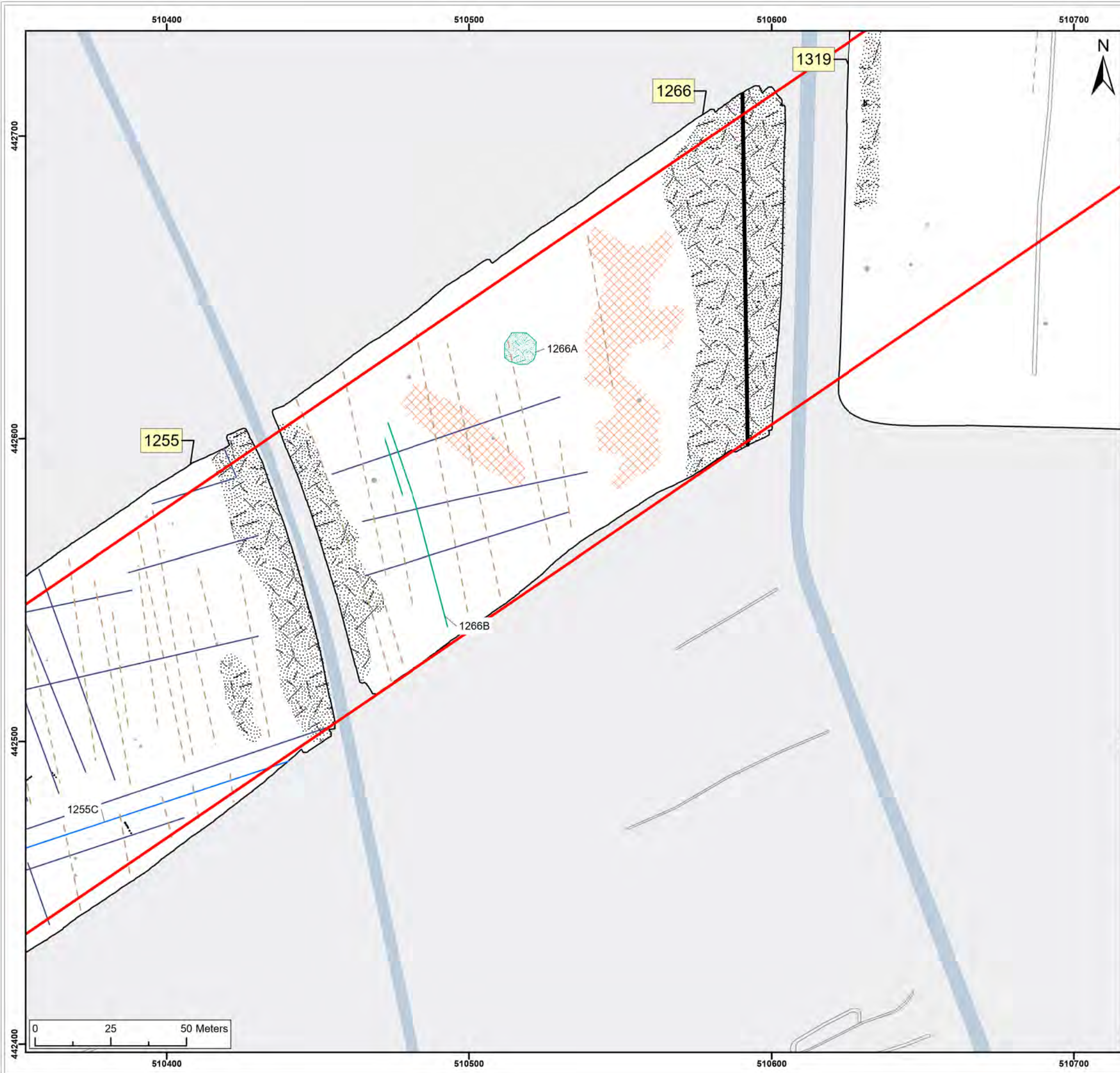
Monument

Monument

NMP Mapping

NMP Mapping

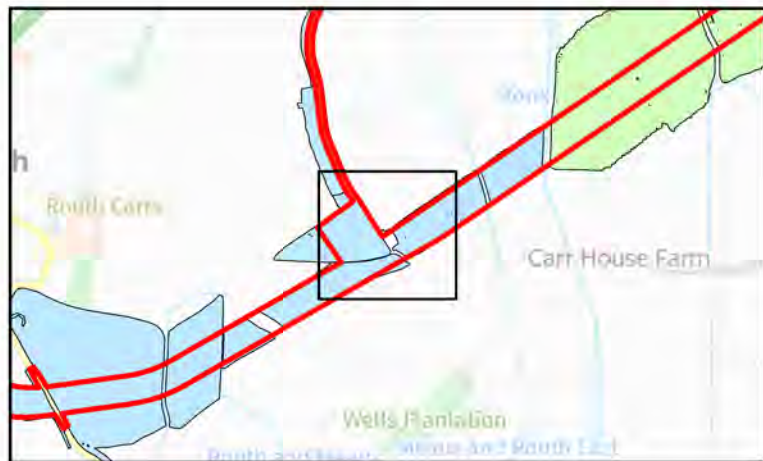
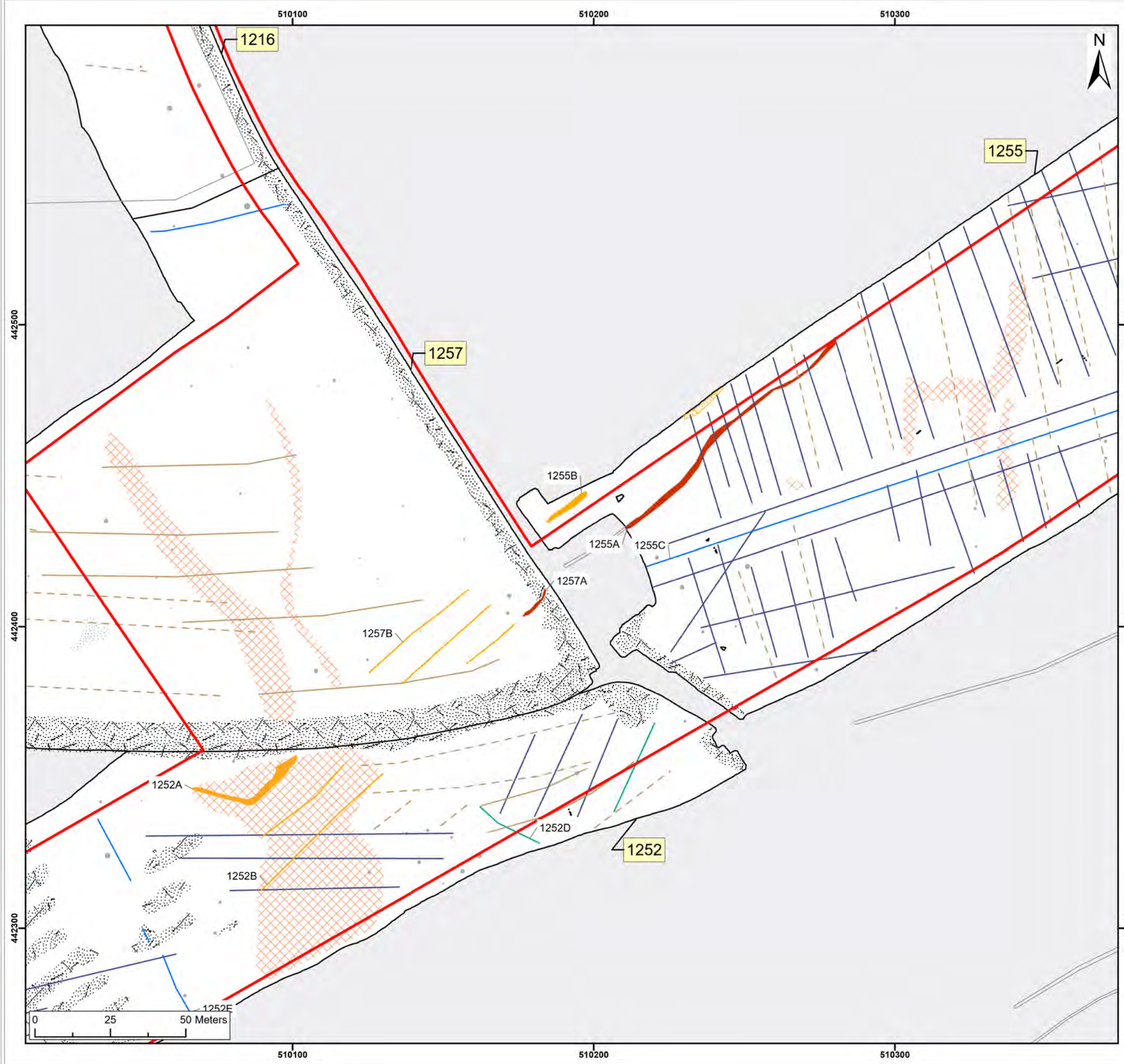
SX	P08	25/10/2024	Draft	SO	AG	JL
SUI	REV	DATE	DESCRIPTION	DRW	CHK	APR
Title: <div>Archive Interpretation: 1319, 1266</div>						
Figure:22-7-544		Drawing No: PB2340-AOC-ZZ-ZZ-DR-Z-0544				
Co-ordinate system: British National Grid			Page Size: A3	Scale: 1:1,250		
Project: Dogger Bank South Offshore Wind Farms			Report: Archaeological Geophysical Survey Report			



Legend:

Onshore Development Area	Historic Environment Records (events)
Spread (Unclear Origin)	Point
Spread (Geology/Natural)	Line
Spread (Magnetic Disturbance)	Region
Anomaly (Ferrous/Iron Spike)	Historic Environment Records (monuments)
Linear Trend (Historic Feature)	Monument, Building, Find spot
Linear Trend (Unclear Origin)	Monument
Linear Trend (Agricultural, Ploughing)	Monument
Linear Trend (Drainage)	NMP Mapping
Linear Trend (Service)	NMP Mapping

SX	P08	25/10/2024	Draft		SO	AG	JL
SUI	REV	DATE	DESCRIPTION		DRW	CHK	APR
Title: Archive Interpretation: 1319, 1266							
Figure:22-7-545		Drawing No: PB2340-AOC-ZZ-ZZ-DR-Z-0545					
Co-ordinate system: British National Grid				Page Size: A3	Scale: 1:1,250		
Project: Dogger Bank South Offshore Wind Farms				Report: Archaeological Geophysical Survey Report			

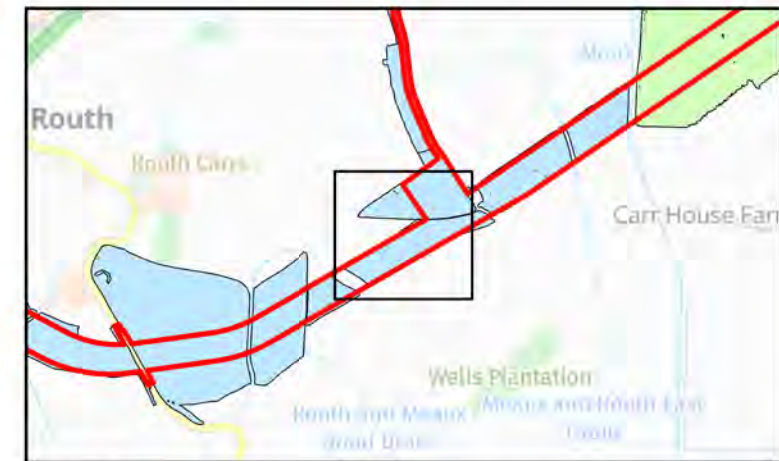
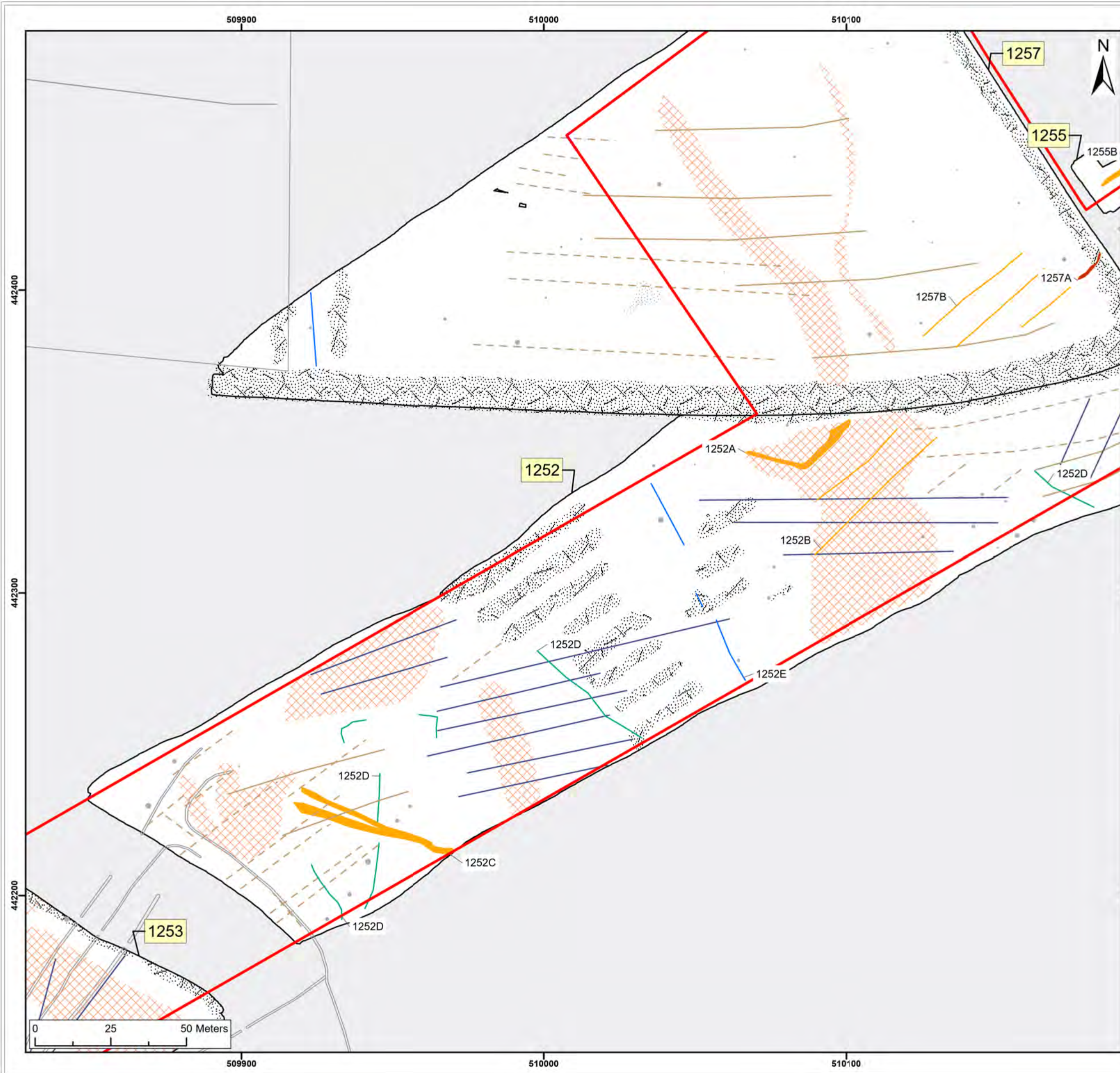


- Legend:
- Onshore Development Area
 - Anomaly (Probable Archaeology)
 - Anomaly (Possible Archaeology)
 - Spread (Possible Archaeology)
 - Spread (Geology/Natural)
 - Spread (Magnetic Disturbance)
 - Anomaly (Ferrous/Iron Spike)
 - Spread (Ferrous/Iron Spike)
 - Linear Trend (Possible Archaeology)
 - Linear Trend (Historic Feature)
 - Linear Trend (Unclear Origin)
 - Linear Trend (Agricultural, Ploughing)
 - Linear Trend (Agricultural, Ridge and Furrow)
 - Linear Trend (Drainage)
- Historic Environment Records (events)**
- ▲ Point
 - Line
 - Region
- Historic Environment Records (monuments)**
- Monument, Building, Find spot
 - Monument
 - Monument
- NMP Mapping**
- NMP Mapping

SX	P08	25/10/2024	Draft		SO	AG
SUI	REV	DATE	DESCRIPTION		DRW	CHK

Title: Archive Interpretation: 1255, 1257, 1252

Figure:22-7-546		Drawing No: PB2340-AOC-ZZ-ZZ-DR-Z-0546	
Co-ordinate system: British National Grid		Page Size: A3	Scale: 1:1,250
Project: Dogger Bank South Offshore Wind Farms		Report: Archaeological Geophysical Survey Report	



- Legend:
- Onshore Development Area
 - Anomaly (Probable Archaeology)
 - Anomaly (Possible Archaeology)
 - Spread (Geology/Natural)
 - Spread (Magnetic Disturbance)
 - Anomaly (Ferrous/Iron Spike)
 - Spread (Ferrous/Iron Spike)
 - Linear Trend (Possible Archaeology)
 - Linear Trend (Historic Feature)
 - Linear Trend (Unclear Origin)
 - Linear Trend (Agricultural, Ploughing)
 - Linear Trend (Agricultural, Ridge and Furrow)
 - Linear Trend (Drainage)
- Historic Environment Records (events)
- Point
 - Line
 - Region
- Historic Environment Records (monuments)
- Monument, Building, Find spot
 - Monument
 - Monument
- NMP Mapping
- NMP Mapping

SX	P08	25/10/2024	Draft		SO	AG	JL
SUI	REV	DATE	DESCRIPTION		DRW	CHK	APR

Title:

Archive Interpretation:
1255, 1257, 1252

Figure:22-7-547 Drawing No: PB2340-AOC-ZZ-ZZ-DR-Z-0547

Co-ordinate system: British National Grid	Page Size: A3	Scale: 1:1,250
--	------------------	-------------------

Project: Dogger Bank South Offshore Wind Farms	Report: Archaeological Geophysical Survey Report
--	--



Legend:

- Onshore Development Area
- Spread (Unclear Origin)
- Spread (Magnetic Disturbance)
- Anomaly (Ferrous/Iron Spike)
- Linear Trend (Agricultural, Ploughing)
- Linear Trend (Agricultural, Ridge and Furrow)

Historic Environment Records (events)

- Point
- Line
- Region

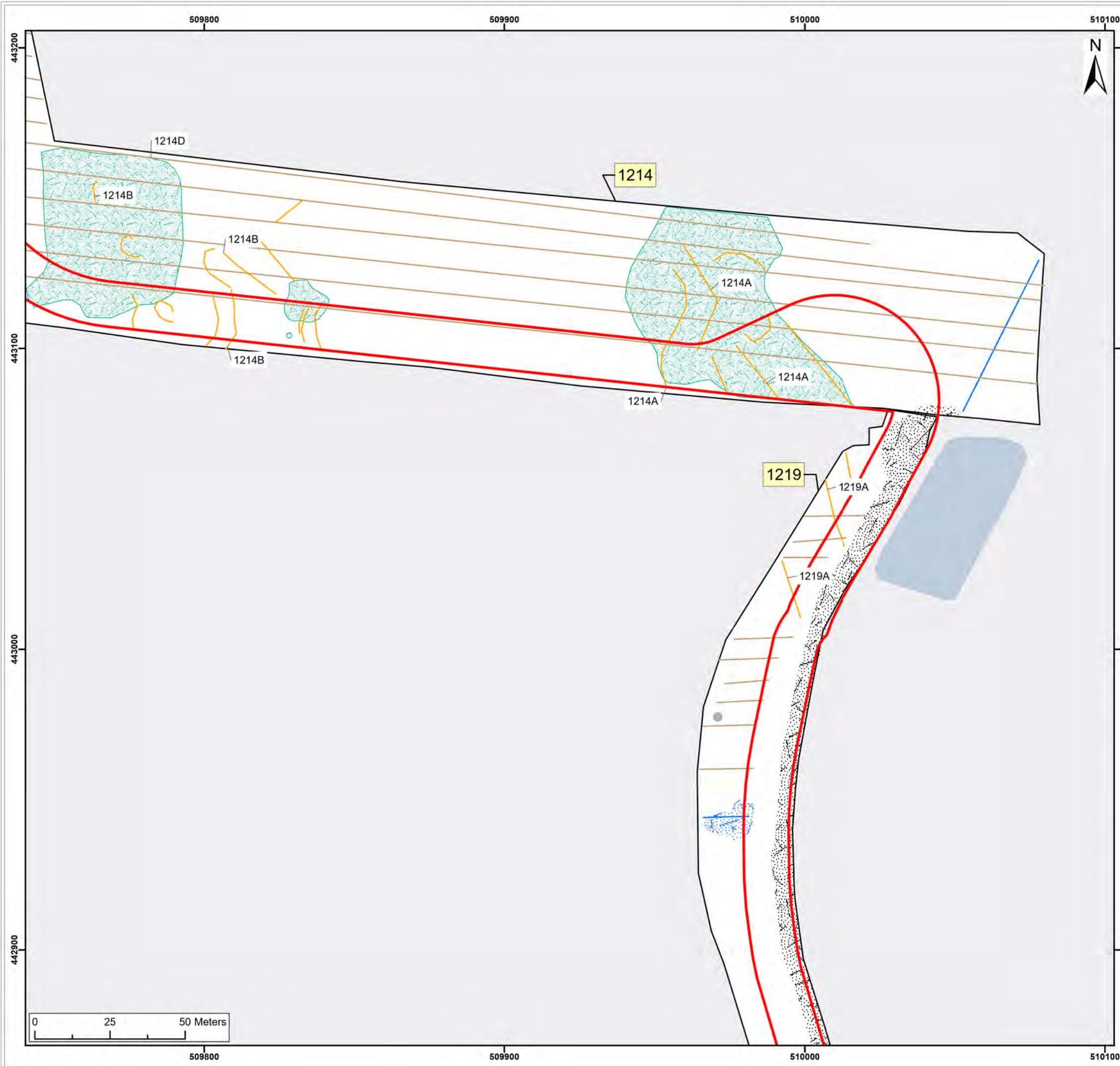
Historic Environment Records (monuments)

- Monument, Building, Find spot
- Monument
- Monument

NMP Mapping

- NMP Mapping

SX	P08	25/10/2024	Draft		SO	AG	JL
SUI	REV	DATE	DESCRIPTION		DRW	CHK	APR
Title: <div>Archive Interpretation: 1216</div>							
Figure:22-7-548		Drawing No: PB2340-AOC-ZZ-ZZ-DR-Z-0548					
Co-ordinate system: British National Grid				Page Size: A3	Scale: 1:1,250		
Project: Dogger Bank South Offshore Wind Farms				Report: Archaeological Geophysical Survey Report			



Legend:

- Onshore Development Area
- Spread (Historic Feature)
- Spread (Unclear Origin)
- Spread (Magnetic Disturbance)
- Anomaly (Ferrous/Iron Spike)
- Linear Trend (Possible Archaeology)
- Linear Trend (Historic Feature)
- Linear Trend (Agricultural, Ridge and Furrow)

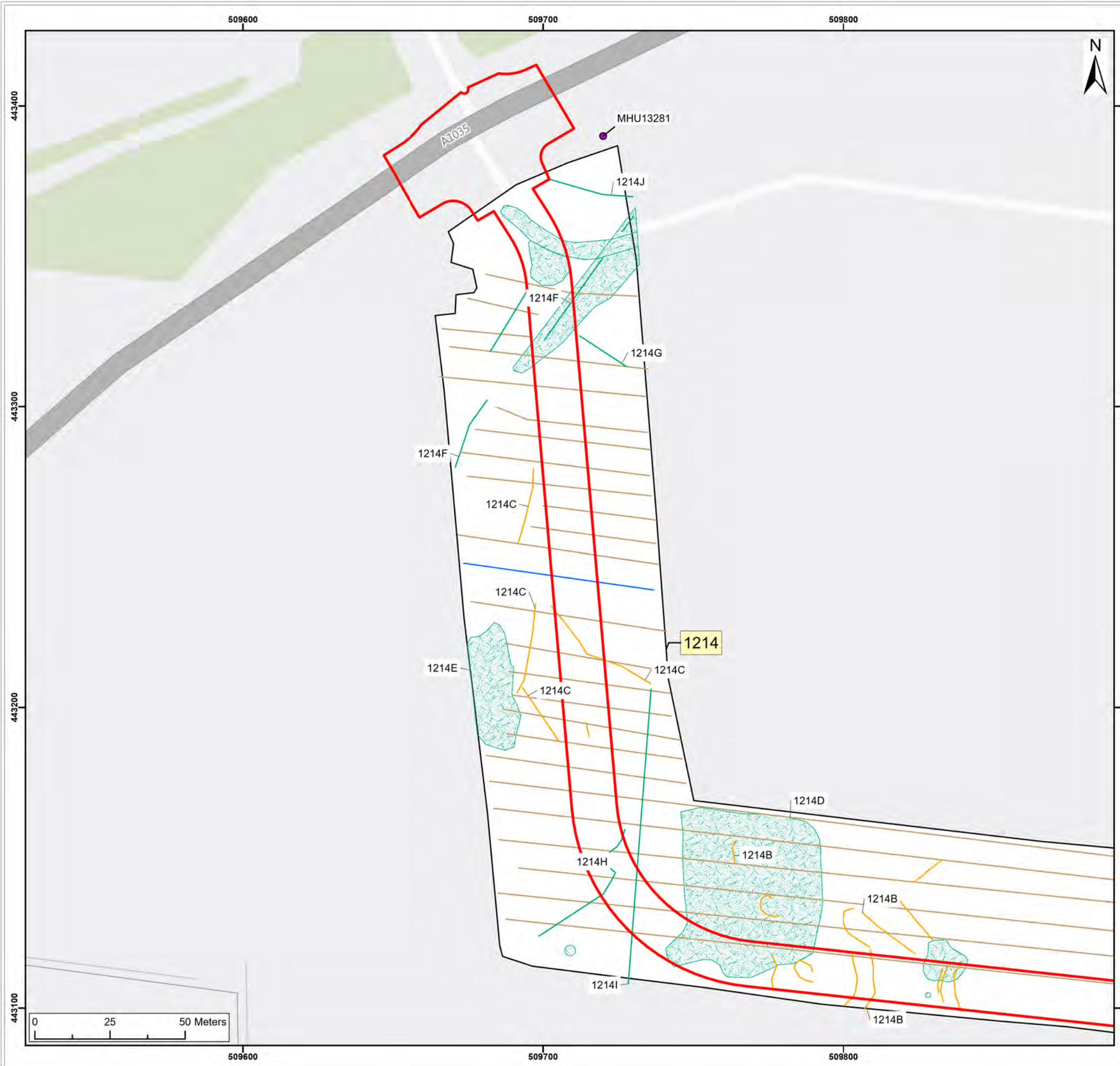
Historic Environment Records (events)

- Point
- Line
- Region

Historic Environment Records (monuments)

- Monument, Building, Find spot
- Monument
- Monument

SX	P08	25/10/2024	Draft		SO	AG	JL
SUI	REV	DATE	DESCRIPTION		DRW	CHK	APR
Title: Archive Interpretation: 1214, 1219							
Figure:22-7-549		Drawing No: PB2340-AOC-ZZ-ZZ-DR-Z-0549					
Co-ordinate system: British National Grid				Page Size: A3	Scale: 1:1,250		
Project: Dogger Bank South Offshore Wind Farms				Report: Archaeological Geophysical Survey Report			



Legend:

- Onshore Development Area
- Spread (Unclear Origin)
- Linear Trend (Possible Archaeology)
- Linear Trend (Historic Feature)
- Linear Trend (Unclear Origin)
- Linear Trend (Agricultural, Ridge and Furrow)

Historic Environment Records (events)

- Point
- Line
- Region

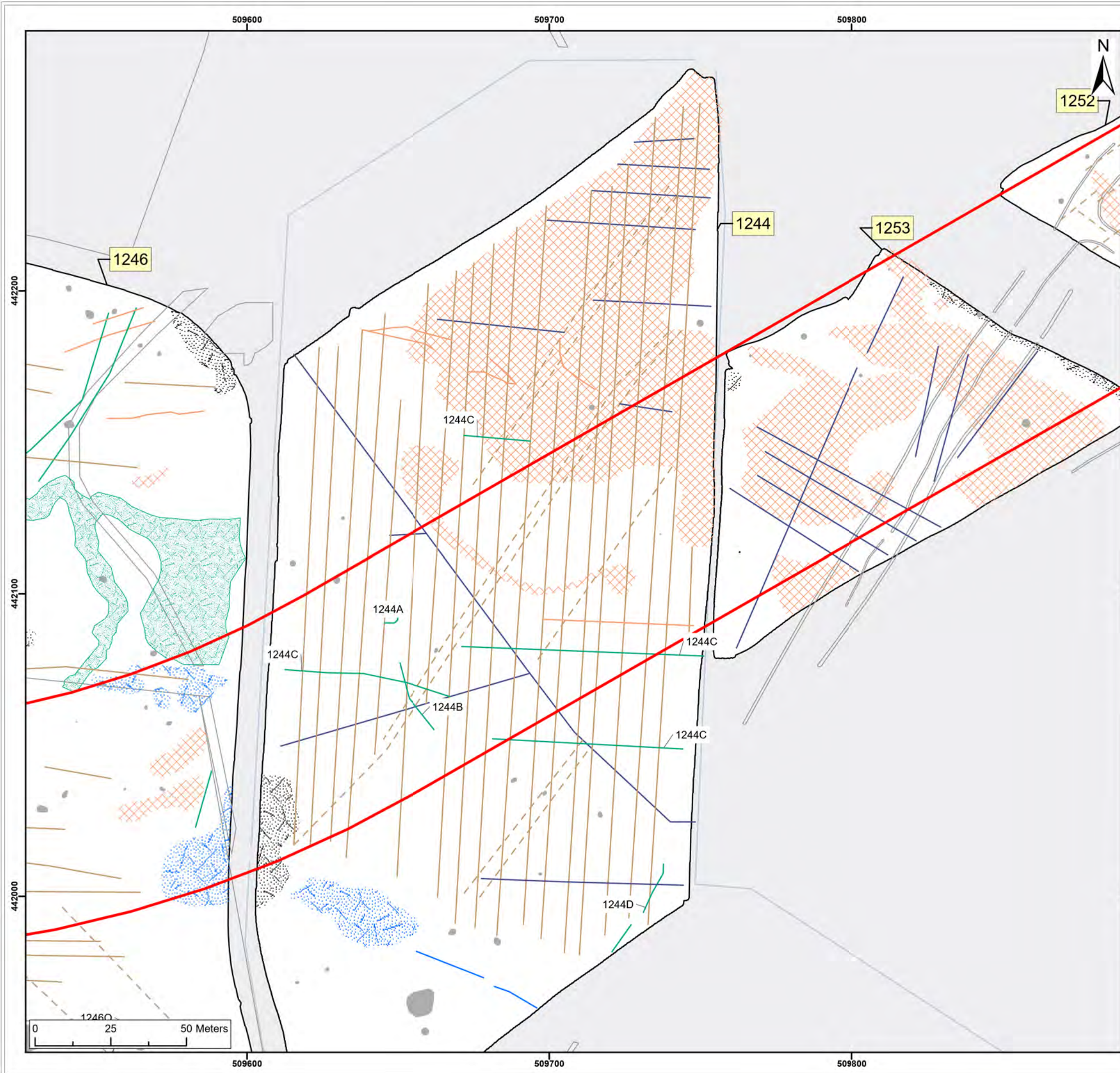
Historic Environment Records (monuments)

- Monument, Building, Find spot
- Monument
- Monument

NMP Mapping

- NMP Mapping

SX	P08	25/10/2024	Draft		SO	AG	JL
SUI	REV	DATE	DESCRIPTION		DRW	CHK	APR
Title: <div>Archive Interpretation: 1214</div>							
Figure:22-7-550		Drawing No: PB2340-AOC-ZZ-ZZ-DR-Z-0550					
Co-ordinate system: British National Grid				Page Size: A3	Scale: 1:1,250		
Project: Dogger Bank South Offshore Wind Farms				Report: Archaeological Geophysical Survey Report			



Legend:

- Onshore Development Area
- Spread (Historic Feature)
- Spread (Unclear Origin)
- Spread (Geology/Natural)
- Spread (Magnetic Disturbance)
- Anomaly (Ferrous/Iron Spike)
- Linear Trend (Historic Feature)
- Linear Trend (Unclear Origin)
- Linear Trend (Agricultural, Ploughing)
- Linear Trend (Agricultural, Ridge and Furrow)
- Linear Trend (Drainage)
- Linear Trend (Geology/Natural)

Historic Environment Records (events)

- Point
- Line
- Region

Historic Environment Records (monuments)

- Monument, Building, Find spot
- Monument
- Monument

NMP Mapping

- NMP Mapping

SX	P08	25/10/2024	Draft		SO	AG	JL
SUI	REV	DATE	DESCRIPTION		DRW	CHK	APR

Title:

Archive Interpretation:
1253, 1244, 1246

Figure:22-7-551

Drawing No: PB2340-AOC-ZZ-ZZ-DR-Z-0551

Co-ordinate system:
British National Grid

Page Size:
A3

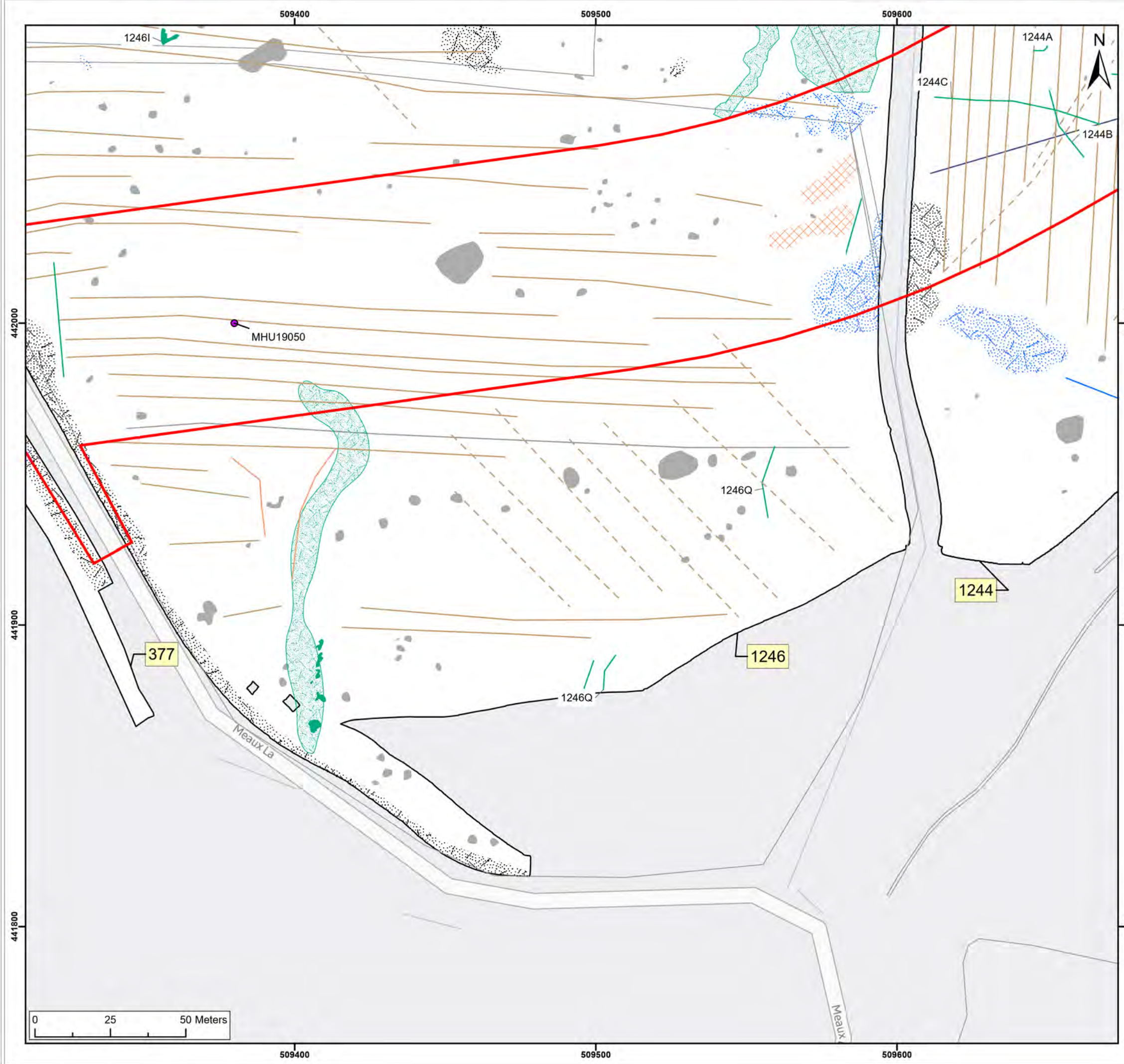
Scale:
1:1,250

Project:
Dogger Bank South
Offshore Wind Farms

Report:
Archaeological Geophysical
Survey Report

Royal HaskoningDHV
Enhancing Society Together

DBS
Offshore Wind



Legend:

- Onshore Development Area
- Spread (Historic Feature)
- Anomaly (Unclear Origin)
- Spread (Unclear Origin)
- Spread (Geology/Natural)
- Spread (Magnetic Disturbance)
- Anomaly (Ferrous/Iron Spike)
- Linear Trend (Historic Feature)
- Linear Trend (Unclear Origin)
- Linear Trend (Agricultural, Ploughing)
- Linear Trend (Agricultural, Ridge and Furrow)
- Linear Trend (Drainage)
- Linear Trend (Geology/Natural)

Historic Environment Records (events)

- Point
- Line
- Region

Historic Environment Records (monuments)

- Monument, Building, Find spot
- Monument
- Monument

NMP Mapping

- NMP Mapping

SX	P08	25/10/2024	Draft		SO	AG	JL
SUI	REV	DATE	DESCRIPTION		DRW	CHK	APR

Title:

Archive Interpretation:
1244, 1246

Figure:22-7-552

Drawing No: PB2340-AOC-ZZ-ZZ-DR-Z-0552

Co-ordinate system:
British National Grid

Page Size:
A3

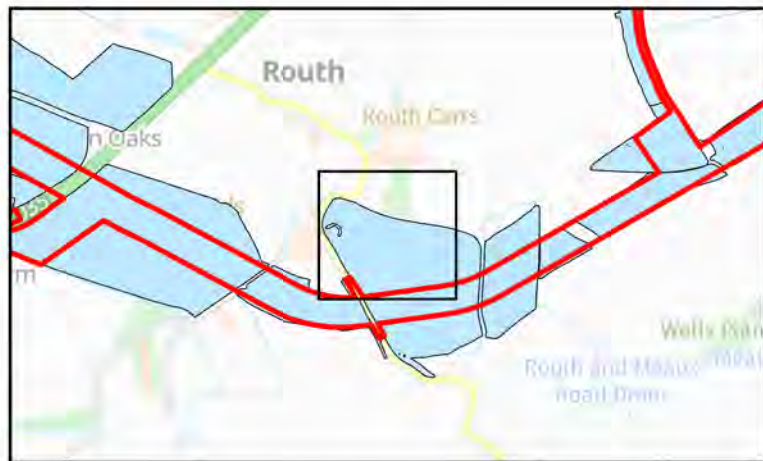
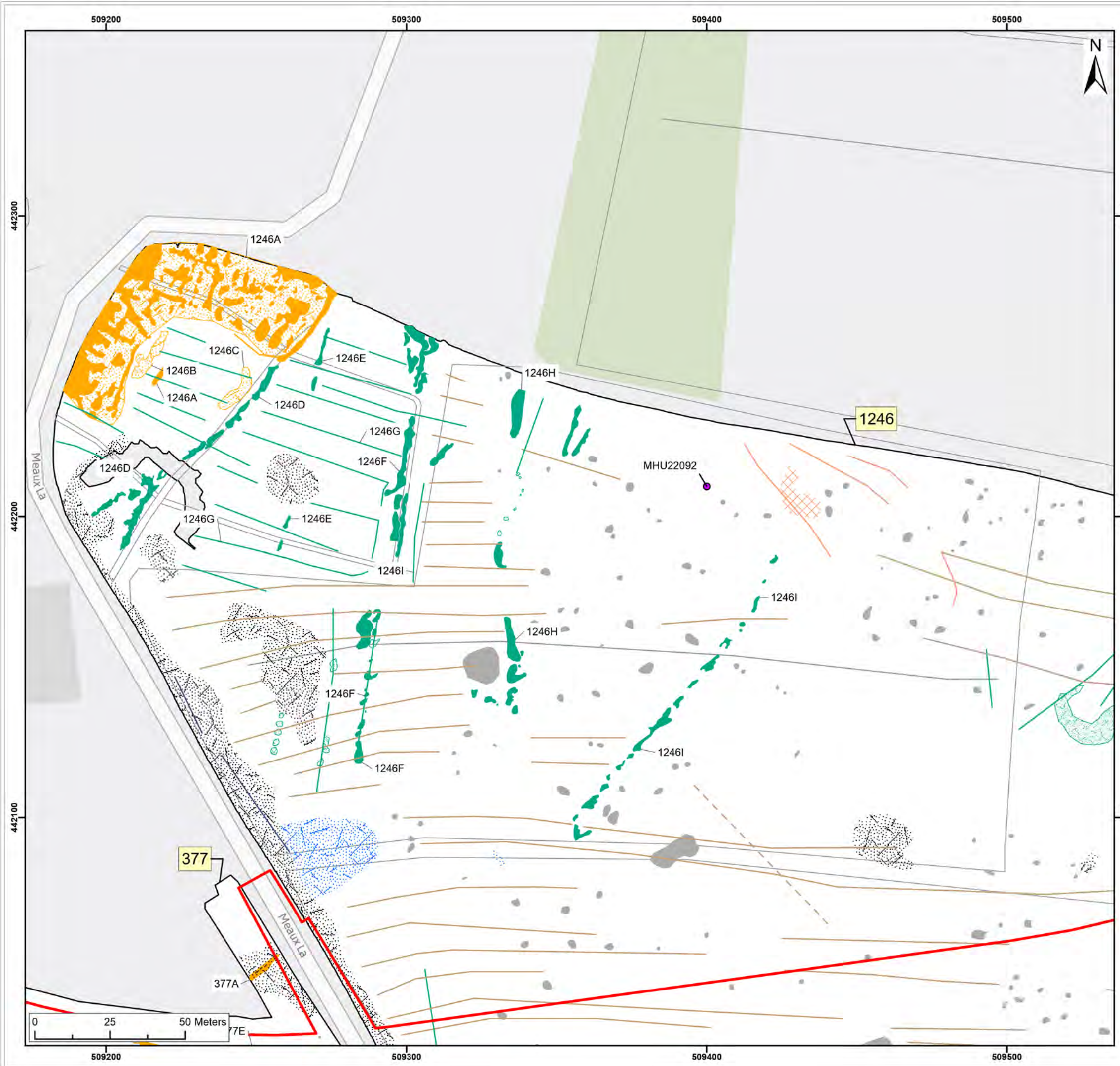
Scale:
1:1,250

Project:
Dogger Bank South
Offshore Wind Farms

Report:
Archaeological Geophysical
Survey Report

Royal HaskoningDHV
Enhancing Society Together

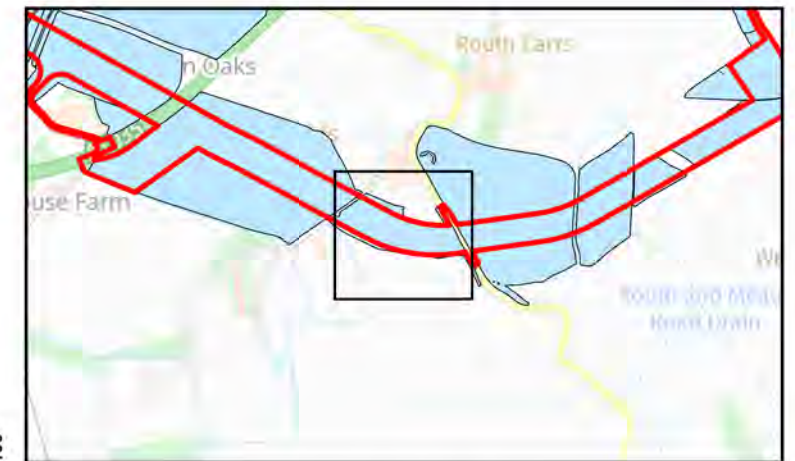
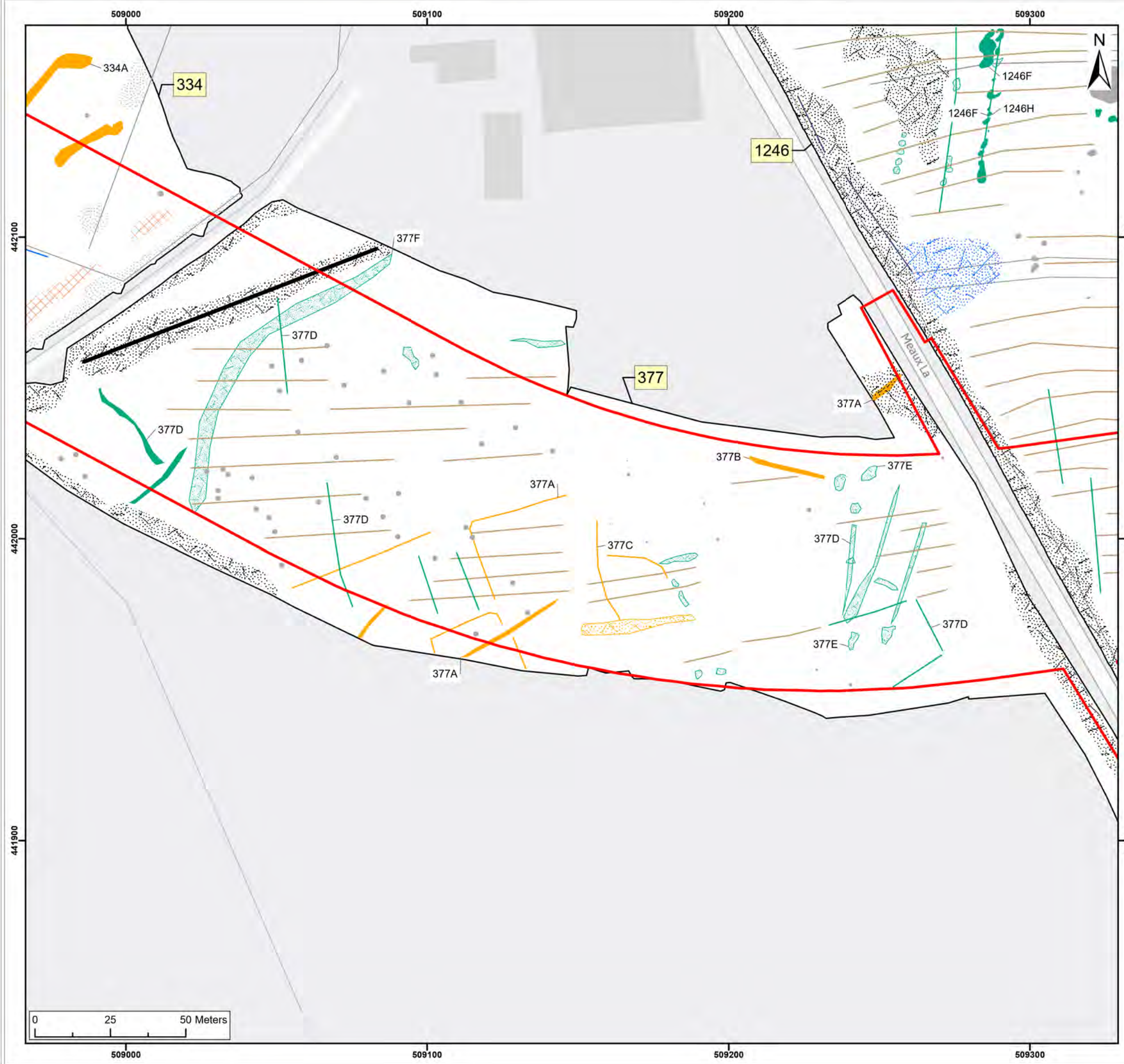
DBS
Offshore Wind



Legend:

Onshore Development Area	Historic Environment Records (events)
Anomaly (Possible Archaeology)	Point
Spread (Possible Archaeology)	Line
Spread (Historic Feature)	Region
Anomaly (Unclear Origin)	Historic Environment Records (monuments)
Spread (Unclear Origin)	Monument, Building, Find spot
Spread (Geology/Natural)	Monument
Spread (Magnetic Disturbance)	Monument
Anomaly (Ferrous/Iron Spike)	NMP Mapping
Linear Trend (Possible Archaeology)	NMP Mapping
Linear Trend (Unclear Origin)	
Linear Trend (Agricultural, Ploughing)	
Linear Trend (Agricultural, Ridge and Furrow)	
Linear Trend (Drainage)	
Linear Trend (Geology/Natural)	

SX	P08	25/10/2024	Draft		SO	AG	JL
SUI	REV	DATE	DESCRIPTION		DRW	CHK	APR
Title: Archive Interpretation: 1246							
Figure:22-7-553		Drawing No: PB2340-AOC-ZZ-ZZ-DR-Z-0553					
Co-ordinate system: British National Grid				Page Size: A3	Scale: 1:1,250		
Project: Dogger Bank South Offshore Wind Farms				Report: Archaeological Geophysical Survey Report			



Legend:

- Onshore Development Area
- Anomaly (Possible Archaeology)
- Spread (Possible Archaeology)
- Spread (Historic Feature)
- Anomaly (Unclear Origin)
- Spread (Unclear Origin)
- Spread (Geology/Natural)
- Spread (Magnetic Disturbance)
- Anomaly (Ferrous/Iron Spike)
- Spread (Ferrous/Iron Spike)
- Linear Trend (Possible Archaeology)
- Linear Trend (Historic Feature)
- Linear Trend (Unclear Origin)
- Linear Trend (Agricultural, Ridge and Furrow)
- Linear Trend (Drainage)
- Linear Trend (Service)

Historic Environment Records (events)

- Point
- Line
- Region

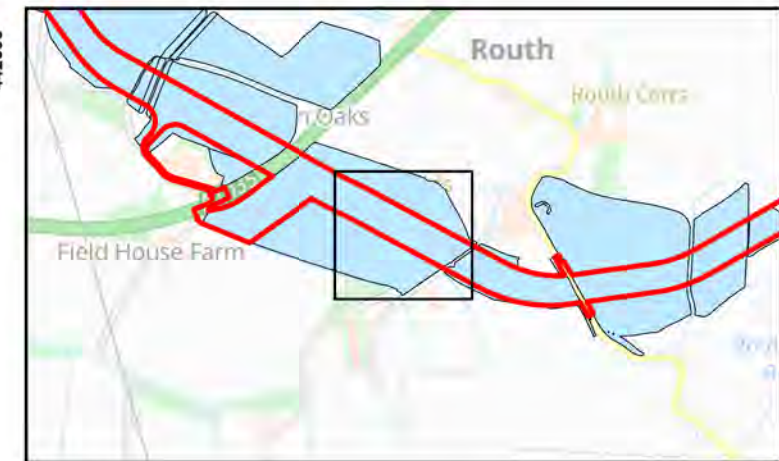
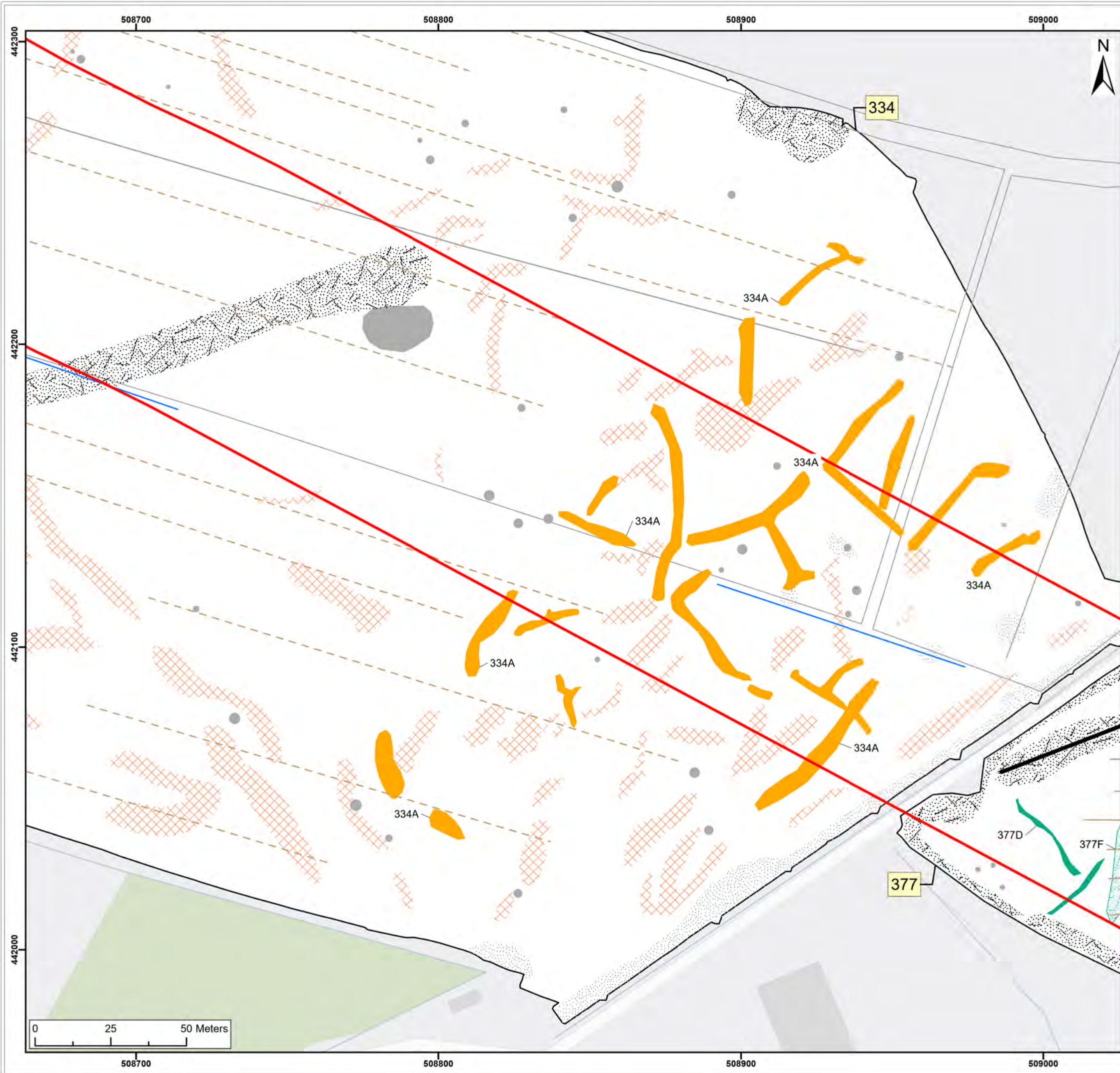
Historic Environment Records (monuments)

- Monument, Building, Find spot
- Monument
- Monument

NMP Mapping

- NMP Mapping

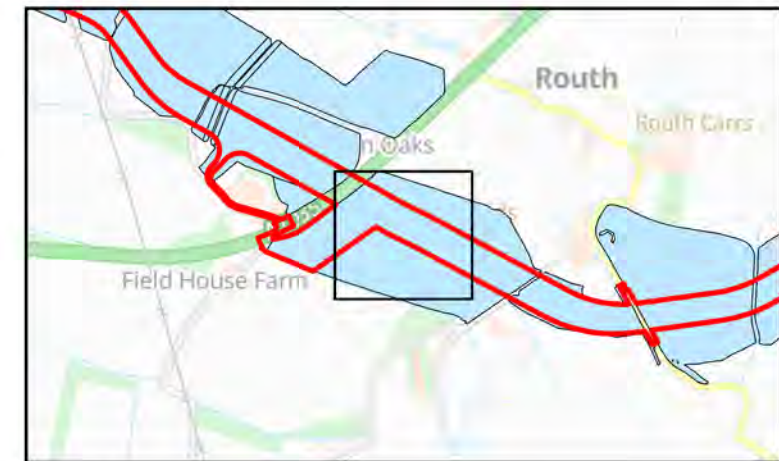
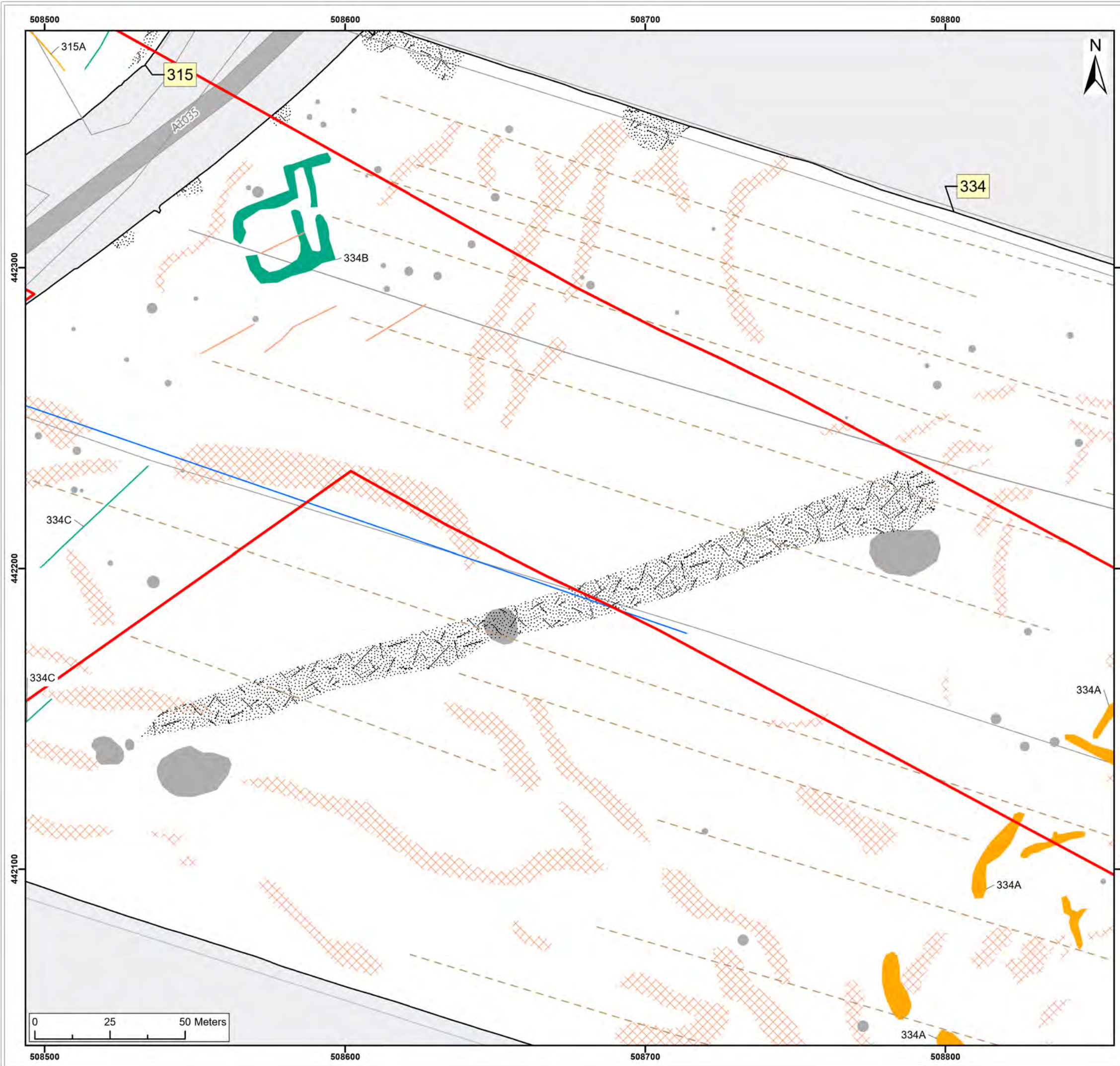
SX	P08	25/10/2024	Draft		SO	AG	JL
SUI	REV	DATE	DESCRIPTION		DRW	CHK	APR
Title: <div>Archive Interpretation: 1246, 377</div>							
Figure:22-7-554		Drawing No: PB2340-AOC-ZZ-ZZ-DR-Z-0554					
Co-ordinate system: British National Grid				Page Size: A3	Scale: 1:1,250		
Project: <div>Dogger Bank South Offshore Wind Farms</div>				Report: <div>Archaeological Geophysical Survey Report</div>			



Legend:

Onshore Development Area	Historic Environment Records (events)
Anomaly (Possible Archaeology)	Point
Anomaly (Unclear Origin)	Line
Spread (Unclear Origin)	Region
Spread (Geology/Natural)	Historic Environment Records (monuments)
Spread (Magnetic Disturbance)	Monument, Building, Find spot
Anomaly (Ferrous/Iron Spike)	Monument
Spread (Ferrous/Iron Spike)	Monument
Linear Trend (Historic Feature)	NMP Mapping
Linear Trend (Agricultural, Ploughing)	NMP Mapping
Linear Trend (Agricultural, Ridge and Furrow)	
Linear Trend (Service)	

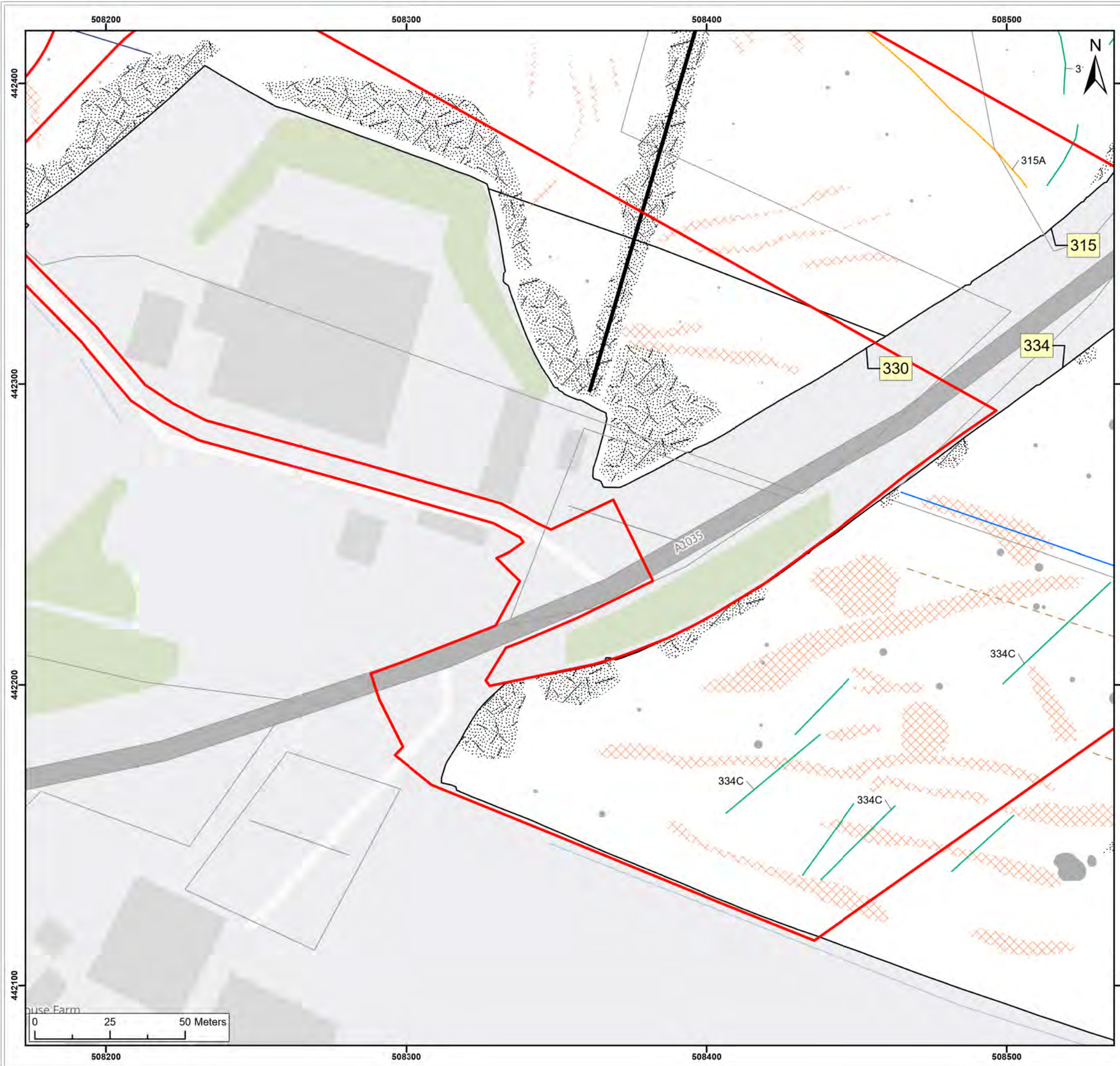
SX	P08	25/10/2024	Draft			SO	AG	JL
SUI	REV	DATE	DESCRIPTION			DRW	CHK	APR
Title: <div>Archive Interpretation: 377, 334</div>								
Figure:22-7-555		Drawing No: PB2340-AOC-ZZ-ZZ-DR-Z-0555						
Co-ordinate system: British National Grid				Page Size: A3		Scale: 1:1,250		
Project: Dogger Bank South Offshore Wind Farms				Report: Archaeological Geophysical Survey Report				



Legend:

Onshore Development Area	Historic Environment Records (events)
Anomaly (Possible Archaeology)	Point
Anomaly (Unclear Origin)	Line
Spread (Geology/Natural)	Region
Spread (Magnetic Disturbance)	Historic Environment Records (monuments)
Anomaly (Ferrous/Iron Spike)	Monument, Building, Find spot
Linear Trend (Possible Archaeology)	Monument
Linear Trend (Historic Feature)	Monument
Linear Trend (Unclear Origin)	NMP Mapping
Linear Trend (Agricultural, Ploughing)	NMP Mapping
Linear Trend (Geology/Natural)	

SX	P08	25/10/2024	Draft		SO	AG	JL
SUI	REV	DATE	DESCRIPTION		DRW	CHK	APR
Title: Archive Interpretation: 334							
Figure:22-7-556		Drawing No: PB2340-AOC-ZZ-ZZ-DR-Z-0556					
Co-ordinate system: British National Grid				Page Size: A3	Scale: 1:1,250		
Project: Dogger Bank South Offshore Wind Farms				Report: Archaeological Geophysical Survey Report			



Legend:

Onshore Development Area

Spread (Geology/Natural)

Spread (Magnetic Disturbance)

Anomaly (Ferrous/Iron Spike)

Linear Trend (Possible Archaeology)

Linear Trend (Historic Feature)

Linear Trend (Unclear Origin)

Linear Trend (Agricultural, Ploughing)

Linear Trend (Drainage)

Linear Trend (Service)

Historic Environment Records (events)

Point

Line

Region

Historic Environment Records (monuments)

Monument, Building, Find spot

Monument

Monument

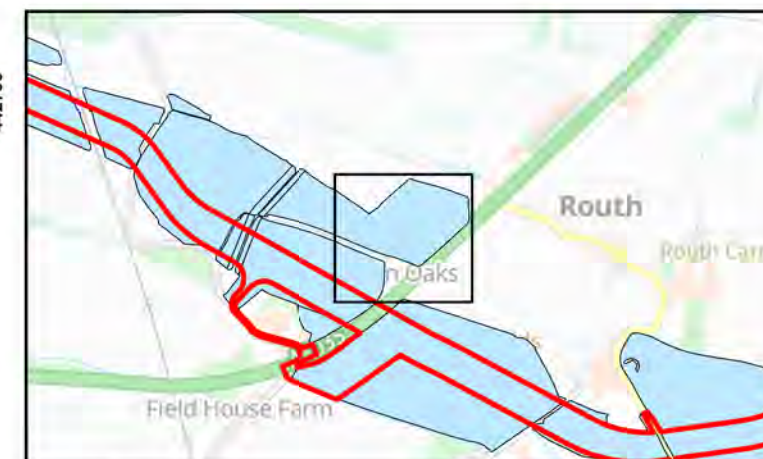
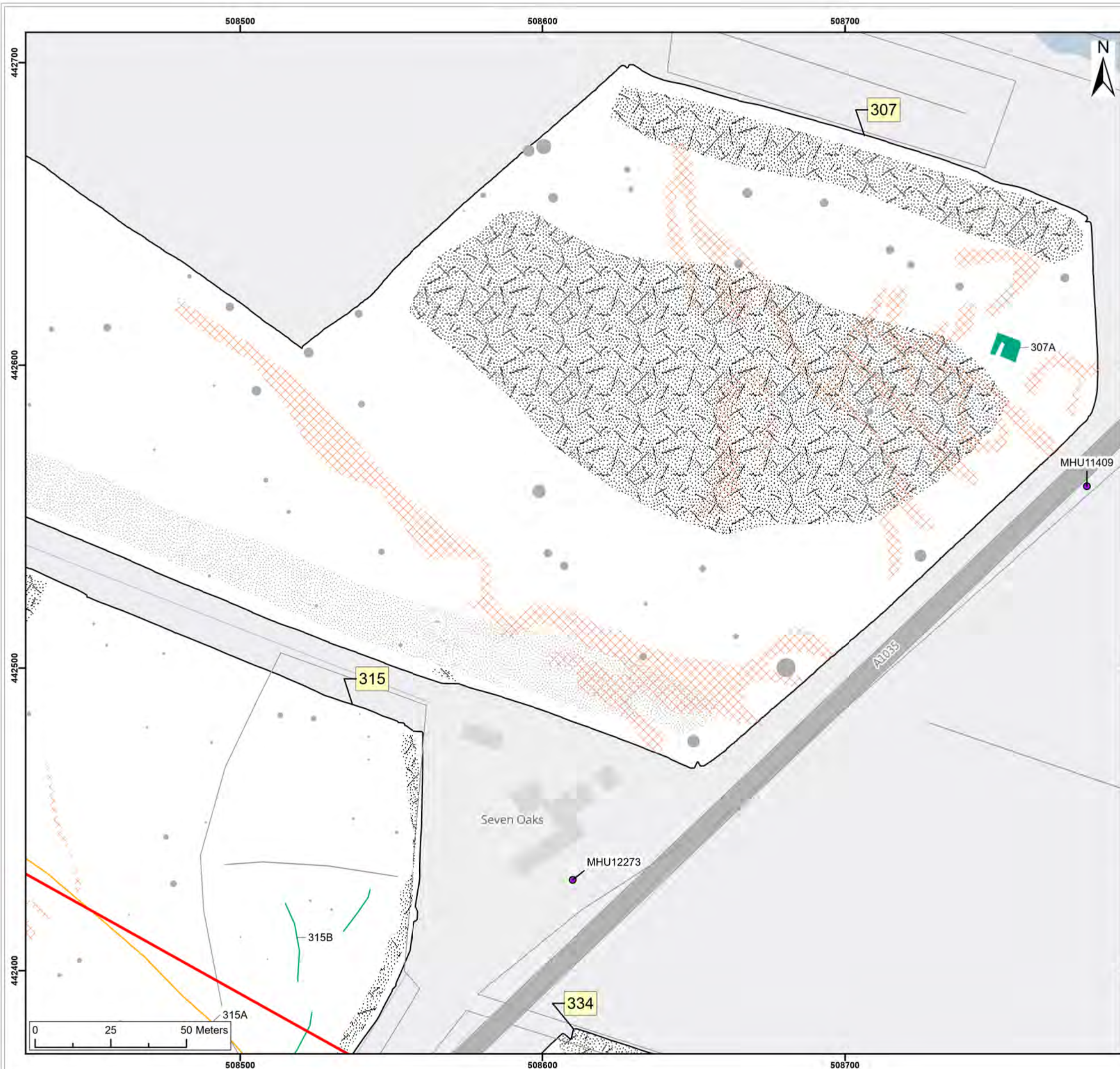
NMP Mapping

NMP Mapping

SX	P08	25/10/2024	Draft		SO	AG	JL
SUI	REV	DATE	DESCRIPTION		DRW	CHK	APR
Title: Archive Interpretation: 334, 330, 315							
Figure:22-7-557		Drawing No: PB2340-AOC-ZZ-ZZ-DR-Z-0557					
Co-ordinate system: British National Grid				Page Size: A3	Scale: 1:1,250		
Project: Dogger Bank South Offshore Wind Farms				Report: Archaeological Geophysical Survey Report			

Royal
HaskoningDHV
Enhancing Society Together

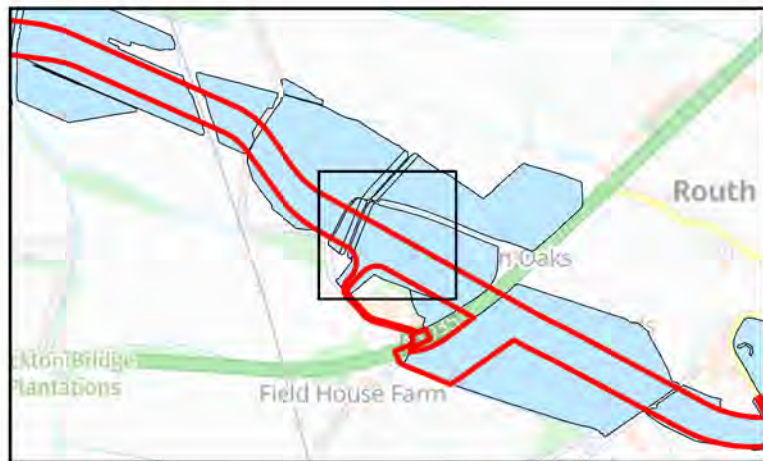
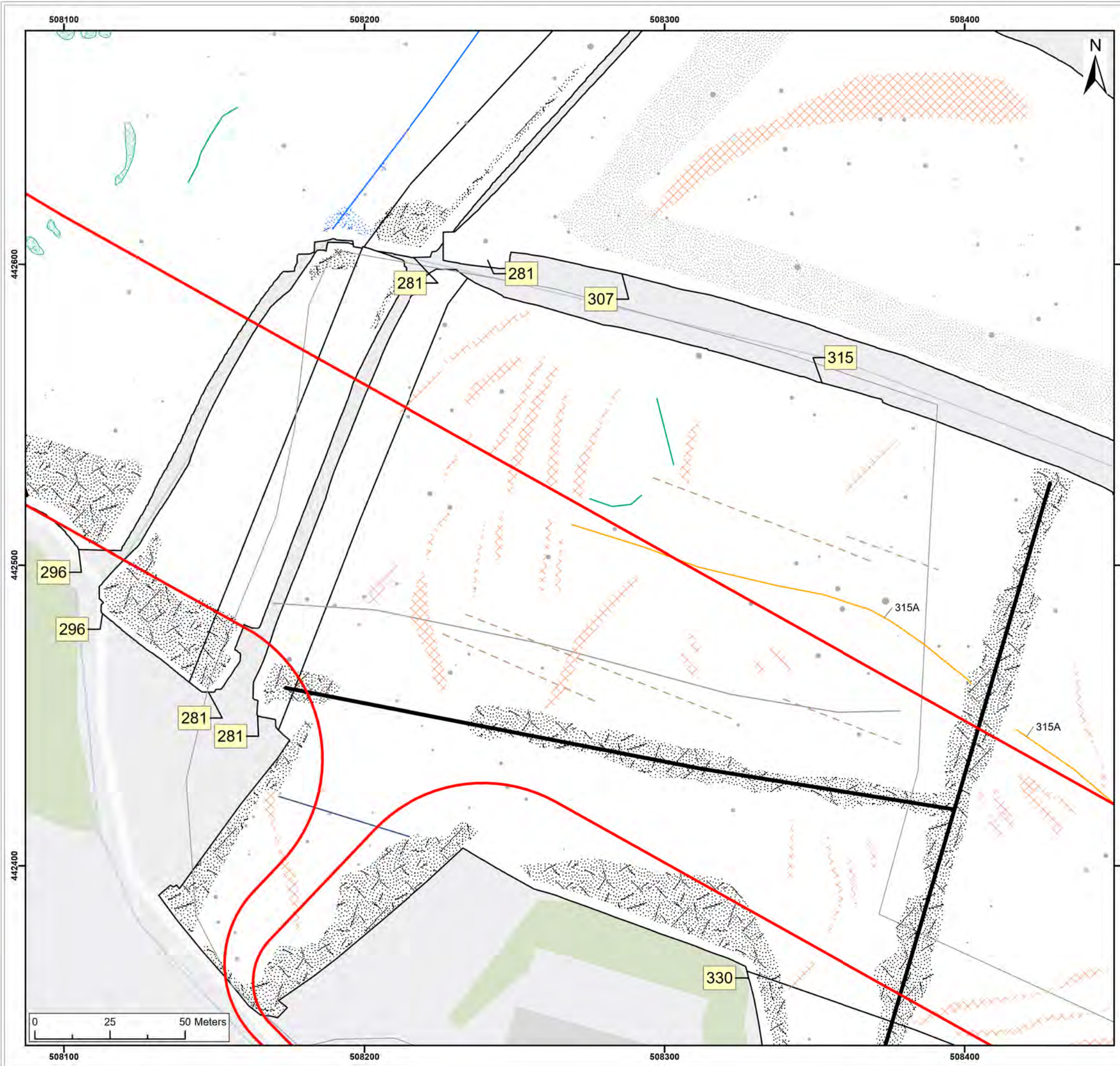
DBS
Offshore Wind



Legend:

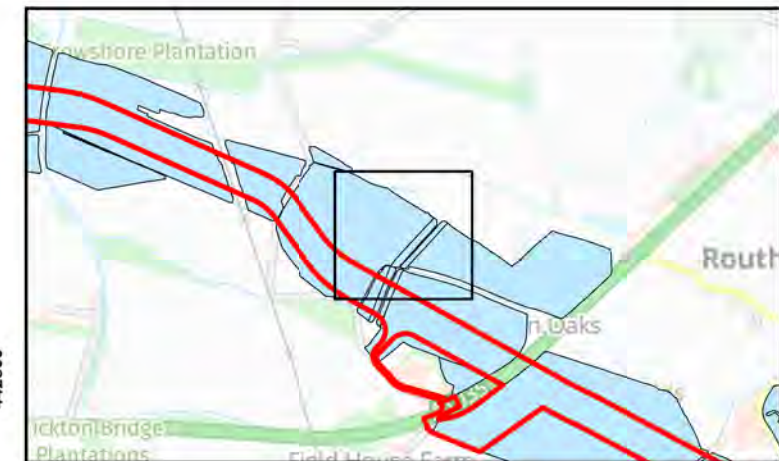
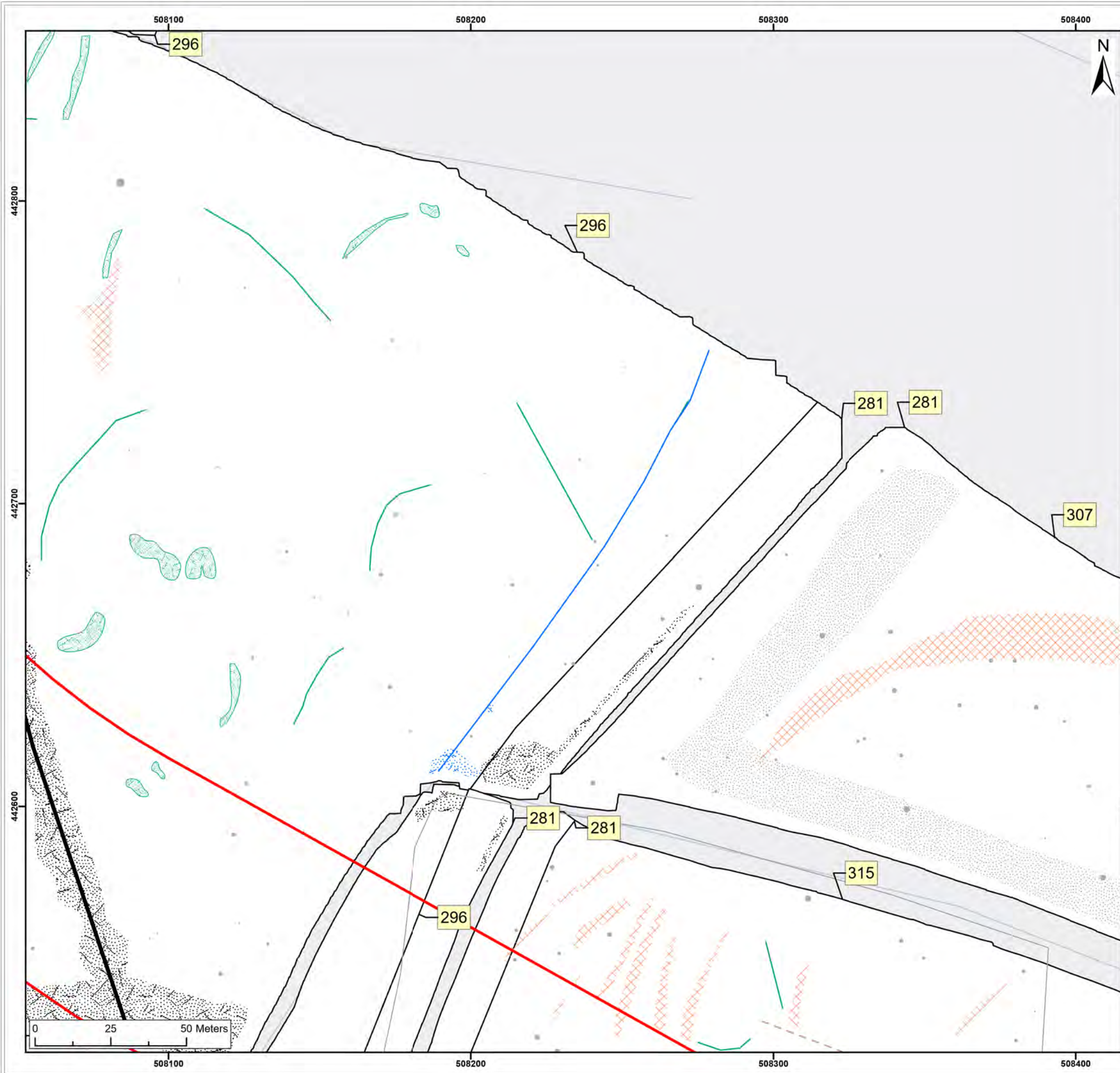
Onshore Development Area	Historic Environment Records (events)
Anomaly (Unclear Origin)	Point
Spread (Geology/Natural)	Line
Spread (Magnetic Disturbance)	Region
Anomaly (Ferrous/Iron Spike)	Historic Environment Records (monuments)
Spread (Ferrous/Iron Spike)	Monument, Building, Find spot
Linear Trend (Possible Archaeology)	Monument
Linear Trend (Unclear Origin)	Monument
	NMP Mapping
	NMP Mapping

SX	P08	25/10/2024	Draft		SO	AG	JL
SUI	REV	DATE	DESCRIPTION		DRW	CHK	APR
Title: Archive Interpretation: 315, 307							
Figure:22-7-558		Drawing No: PB2340-AOC-ZZ-ZZ-DR-Z-0558					
Co-ordinate system: British National Grid				Page Size: A3	Scale: 1:1,250		
Project: Dogger Bank South Offshore Wind Farms				Report: Archaeological Geophysical Survey Report			



- Legend:
- Onshore Development Area
 - Spread (Historic Feature)
 - Spread (Unclear Origin)
 - Spread (Geology/Natural)
 - Spread (Magnetic Disturbance)
 - Anomaly (Ferrous/Iron Spike)
 - Spread (Ferrous/Iron Spike)
 - Linear Trend (Possible Archaeology)
 - Linear Trend (Historic Feature)
 - Linear Trend (Unclear Origin)
 - Linear Trend (Agricultural, Ploughing)
 - Linear Trend (Drainage)
 - Linear Trend (Service)
- Historic Environment Records (events)
- Point
 - Line
 - Region
- Historic Environment Records (monuments)
- Monument, Building, Find spot
 - Monument
 - Monument
- NMP Mapping
- NMP Mapping

SX	P08	25/10/2024	Draft		SO	AG	JL
SUI	REV	DATE	DESCRIPTION		DRW	CHK	APR
Title: <div>Archive Interpretation: 315, 307, 281</div>							
Figure:22-7-559		Drawing No: PB2340-AOC-ZZ-ZZ-DR-Z-0559					
Co-ordinate system: British National Grid				Page Size: A3	Scale: 1:1,250		
Project: Dogger Bank South Offshore Wind Farms				Report: Archaeological Geophysical Survey Report			



Legend:

- Onshore Development Area
- Spread (Historic Feature)
- Spread (Unclear Origin)
- Spread (Geology/Natural)
- Spread (Magnetic Disturbance)
- Anomaly (Ferrous/Iron Spike)
- Spread (Ferrous/Iron Spike)
- Linear Trend (Historic Feature)
- Linear Trend (Unclear Origin)
- Linear Trend (Agricultural, Ploughing)
- Linear Trend (Service)

Historic Environment Records (events)

- Point
- Line
- Region

Historic Environment Records (monuments)

- Monument, Building, Find spot
- Monument
- Monument

NMP Mapping

- NMP Mapping

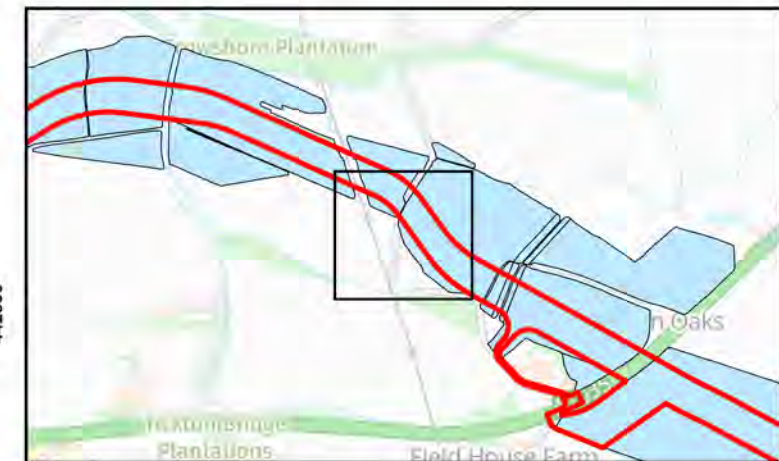
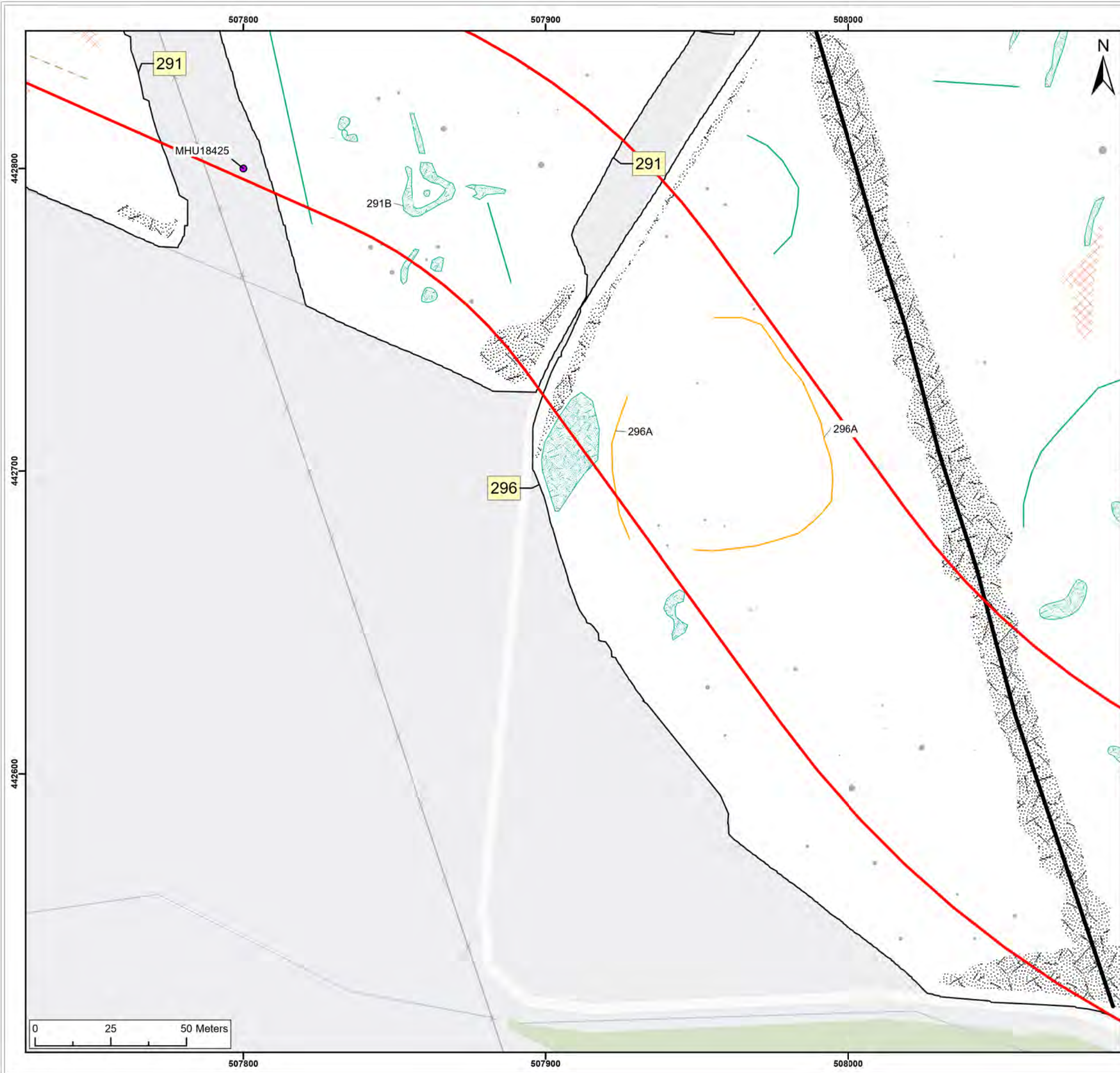
SX	P08	25/10/2024	Draft		SO	AG	JL
SUI	REV	DATE	DESCRIPTION		DRW	CHK	APR

Title: Archive Interpretation: 296

Figure:22-7-560 Drawing No: PB2340-AOC-ZZ-ZZ-DR-Z-0560

Co-ordinate system: British National Grid	Page Size: A3	Scale: 1:1,250
--	------------------	-------------------

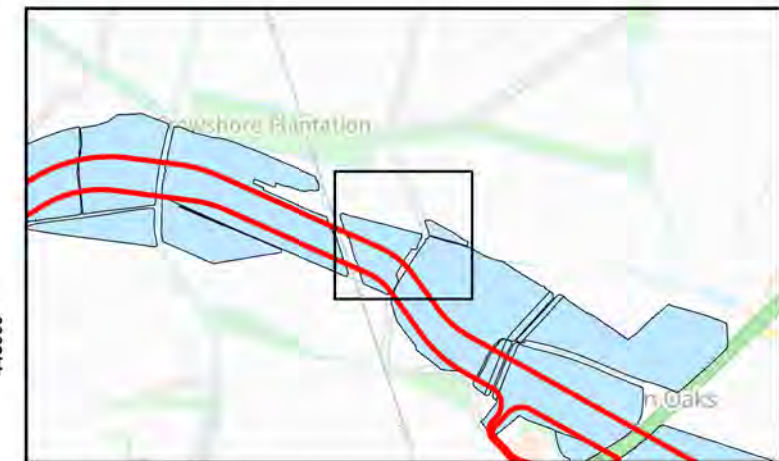
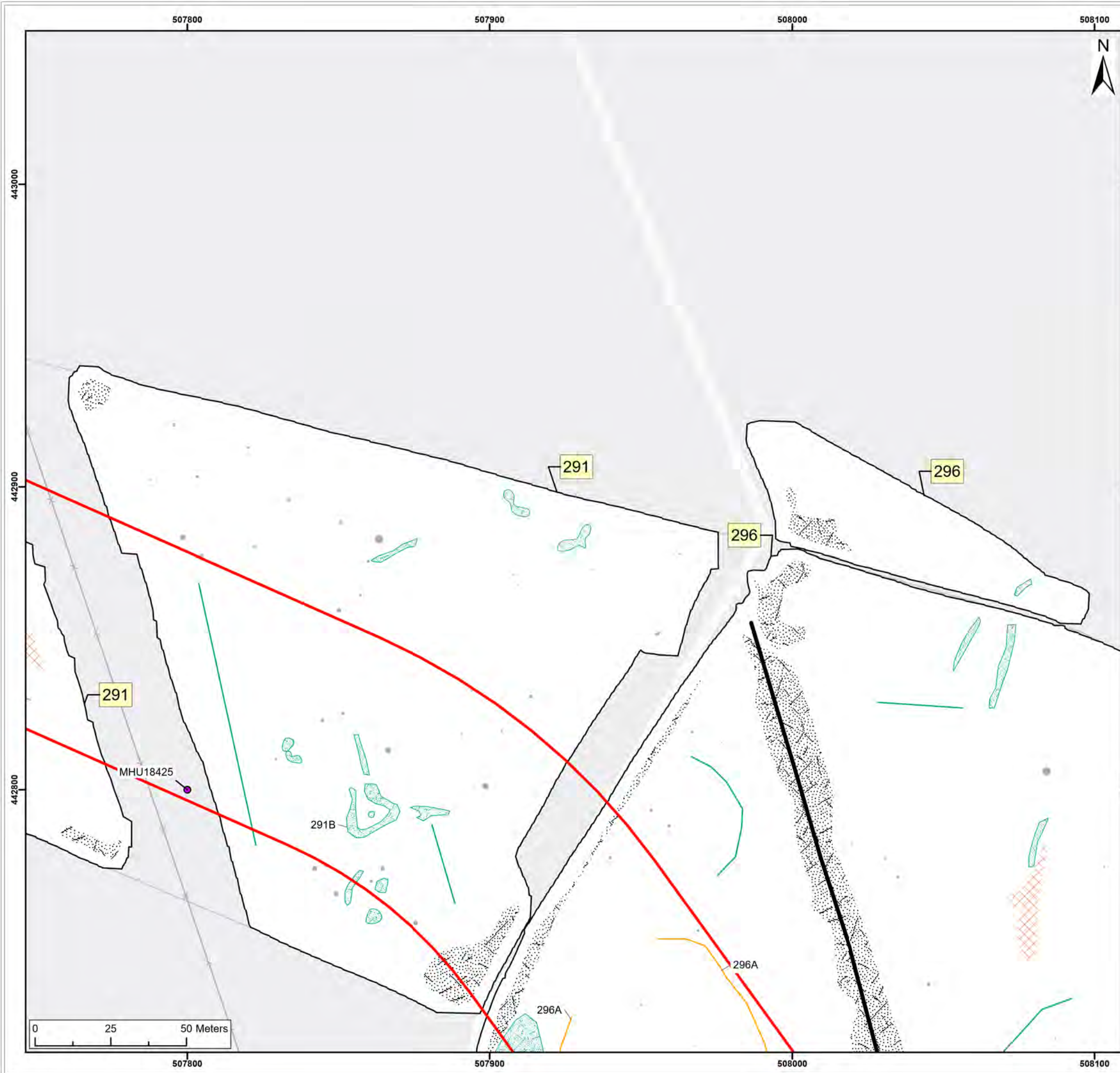
Project: Dogger Bank South Offshore Wind Farms	Report: Archaeological Geophysical Survey Report
--	--



Legend:

Onshore Development Area	Historic Environment Records (events)
Spread (Unclear Origin)	Point
Spread (Geology/Natural)	Line
Spread (Magnetic Disturbance)	Region
Anomaly (Ferrous/Iron Spike)	Historic Environment Records (monuments)
Linear Trend (Possible Archaeology)	Monument, Building, Find spot
Linear Trend (Unclear Origin)	Monument
Linear Trend (Agricultural, Ploughing)	Monument
Linear Trend (Service)	

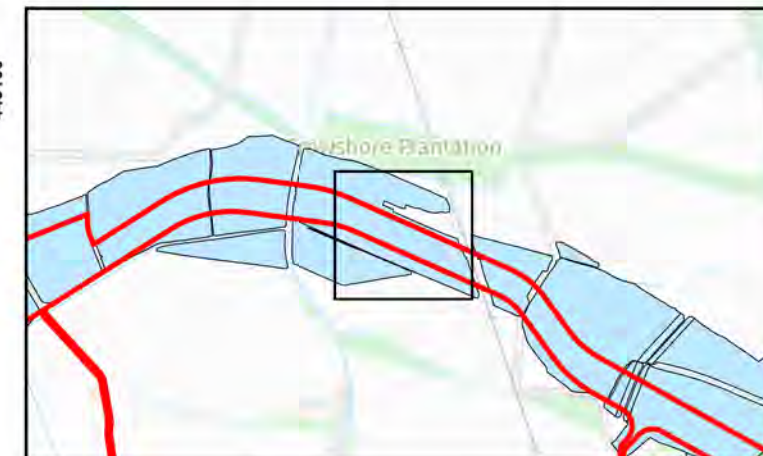
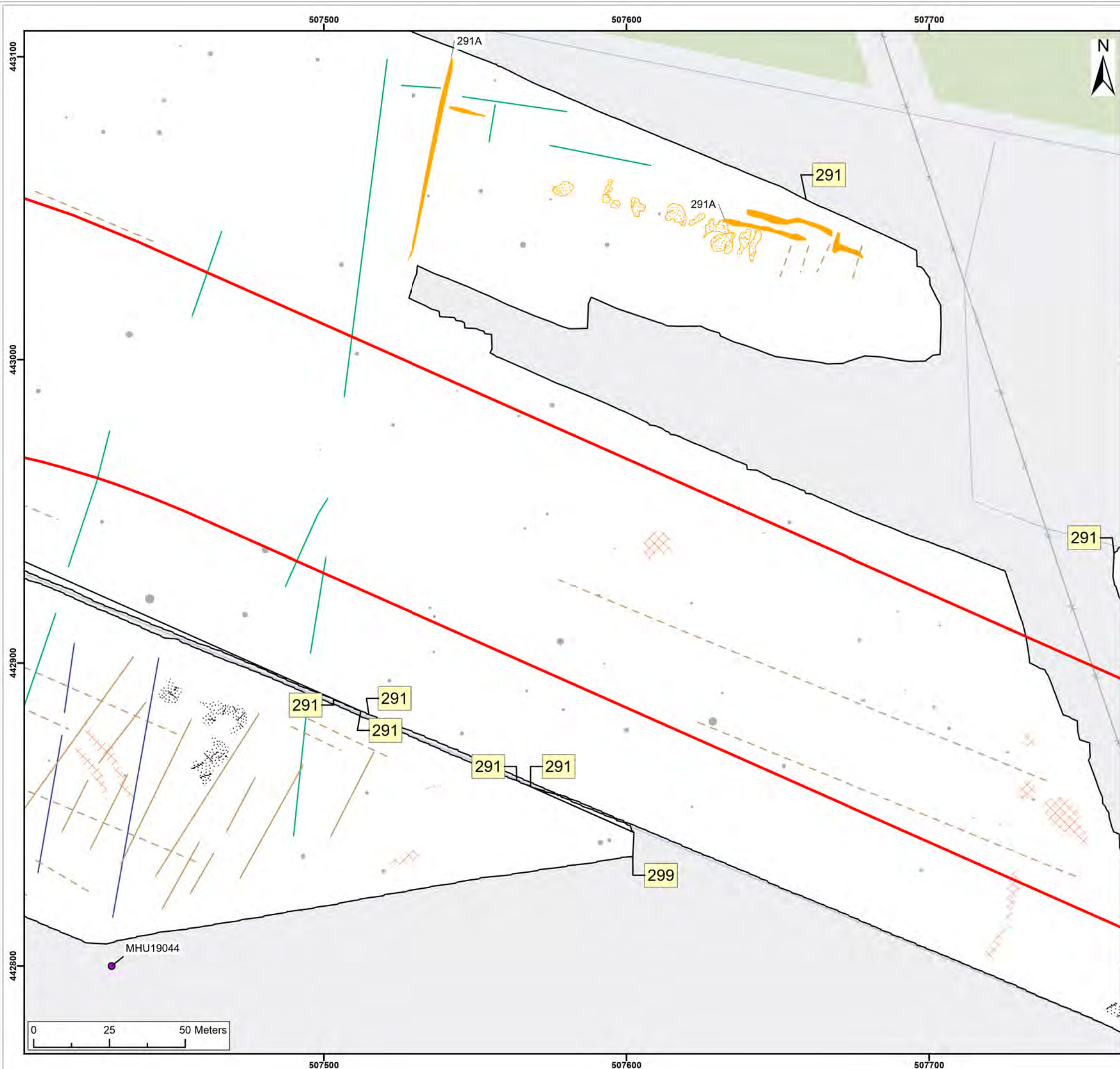
SX	P08	25/10/2024	Draft		SO	AG	JL
SUI	REV	DATE	DESCRIPTION		DRW	CHK	APR
Title: <div>Archive Interpretation: 296, 291</div>							
Figure:22-7-561		Drawing No: PB2340-AOC-ZZ-ZZ-DR-Z-0561					
Co-ordinate system: British National Grid				Page Size: A3	Scale: 1:1,250		
Project: Dogger Bank South Offshore Wind Farms				Report: Archaeological Geophysical Survey Report			



Legend:

Onshore Development Area	Historic Environment Records (events)
Spread (Unclear Origin)	Point
Spread (Geology/Natural)	Line
Spread (Magnetic Disturbance)	Region
Anomaly (Ferrous/Iron Spike)	Historic Environment Records (monuments)
Linear Trend (Possible Archaeology)	Monument, Building, Find spot
Linear Trend (Unclear Origin)	Monument
Linear Trend (Agricultural, Ploughing)	Monument
Linear Trend (Service)	

SX	P08	25/10/2024	Draft		SO	AG	JL
SUI	REV	DATE	DESCRIPTION		DRW	CHK	APR
Title: <div>Archive Interpretation: 296, 291</div>							
Figure:22-7-562		Drawing No: PB2340-AOC-ZZ-ZZ-DR-Z-0562					
Co-ordinate system: British National Grid				Page Size: A3	Scale: 1:1,250		
Project: Dogger Bank South Offshore Wind Farms				Report: Archaeological Geophysical Survey Report			



- Legend:
- Onshore Development Area
 - Anomaly (Possible Archaeology)
 - Spread (Possible Archaeology)
 - Spread (Geology/Natural)
 - Spread (Magnetic Disturbance)
 - Anomaly (Ferrous/Iron Spike)
 - Linear Trend (Unclear Origin)
 - Linear Trend (Agricultural, Ploughing)
 - Linear Trend (Agricultural, Ridge and Furrow)
 - Linear Trend (Drainage)
- Historic Environment Records (events)
- Point
 - Line
 - Region
- Historic Environment Records (monuments)
- Monument, Building, Find spot
 - Monument
 - Monument

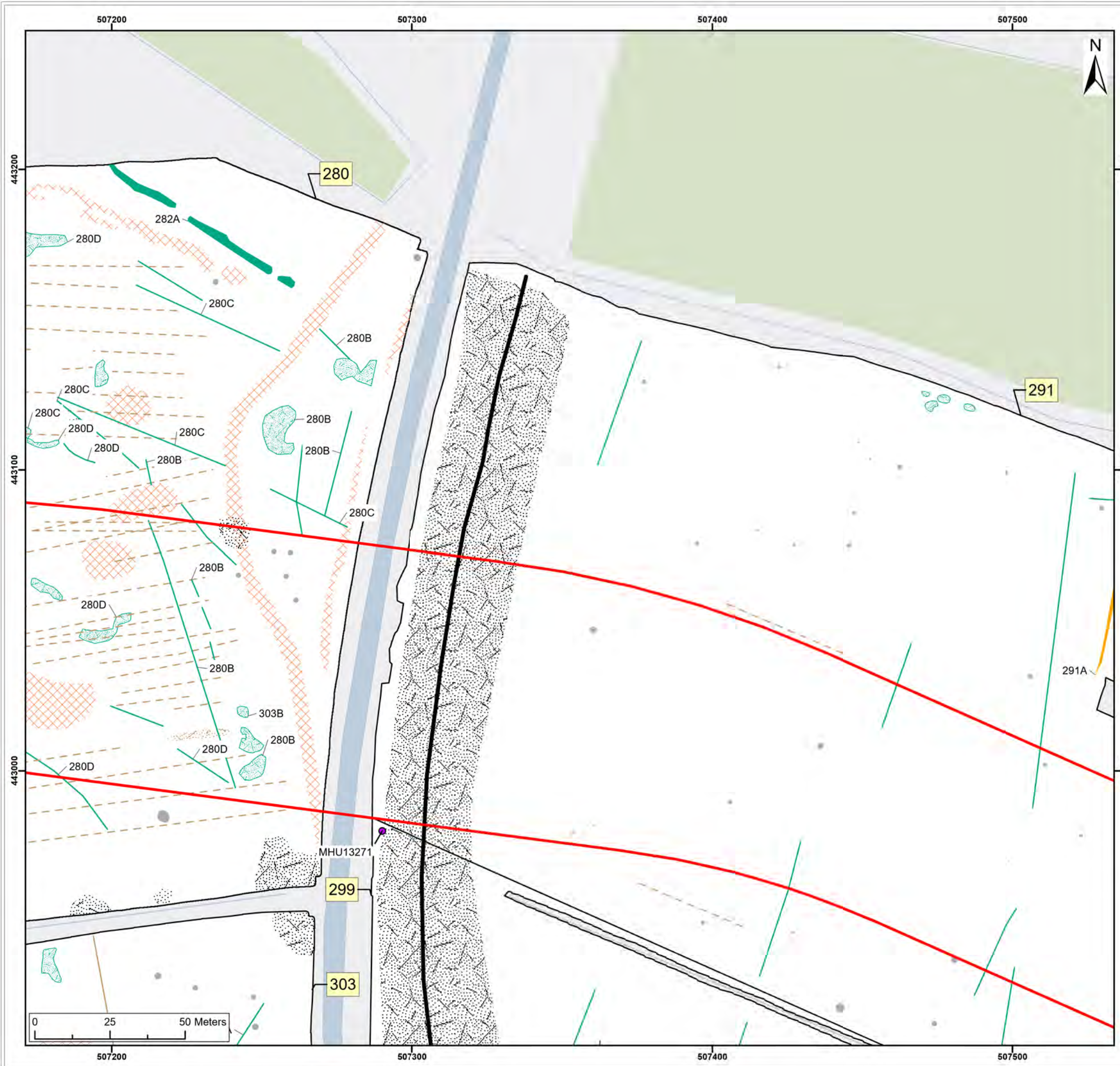
SX	P08	25/10/2024	Draft		SO	AG
SUI	REV	DATE	DESCRIPTION		DRW	CHK

Title: Archive Interpretation: 291, 299

Figure:22-7-563 Drawing No: PB2340-AOC-ZZ-ZZ-DR-Z-0563

Co-ordinate system: British National Grid	Page Size: A3	Scale: 1:1,250
--	------------------	-------------------

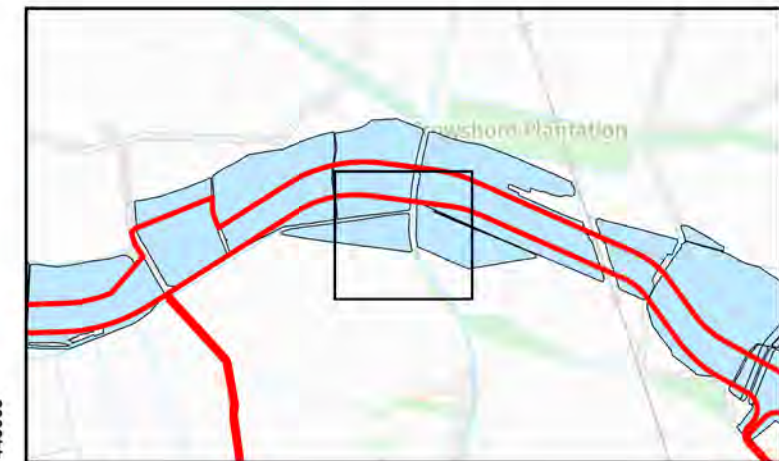
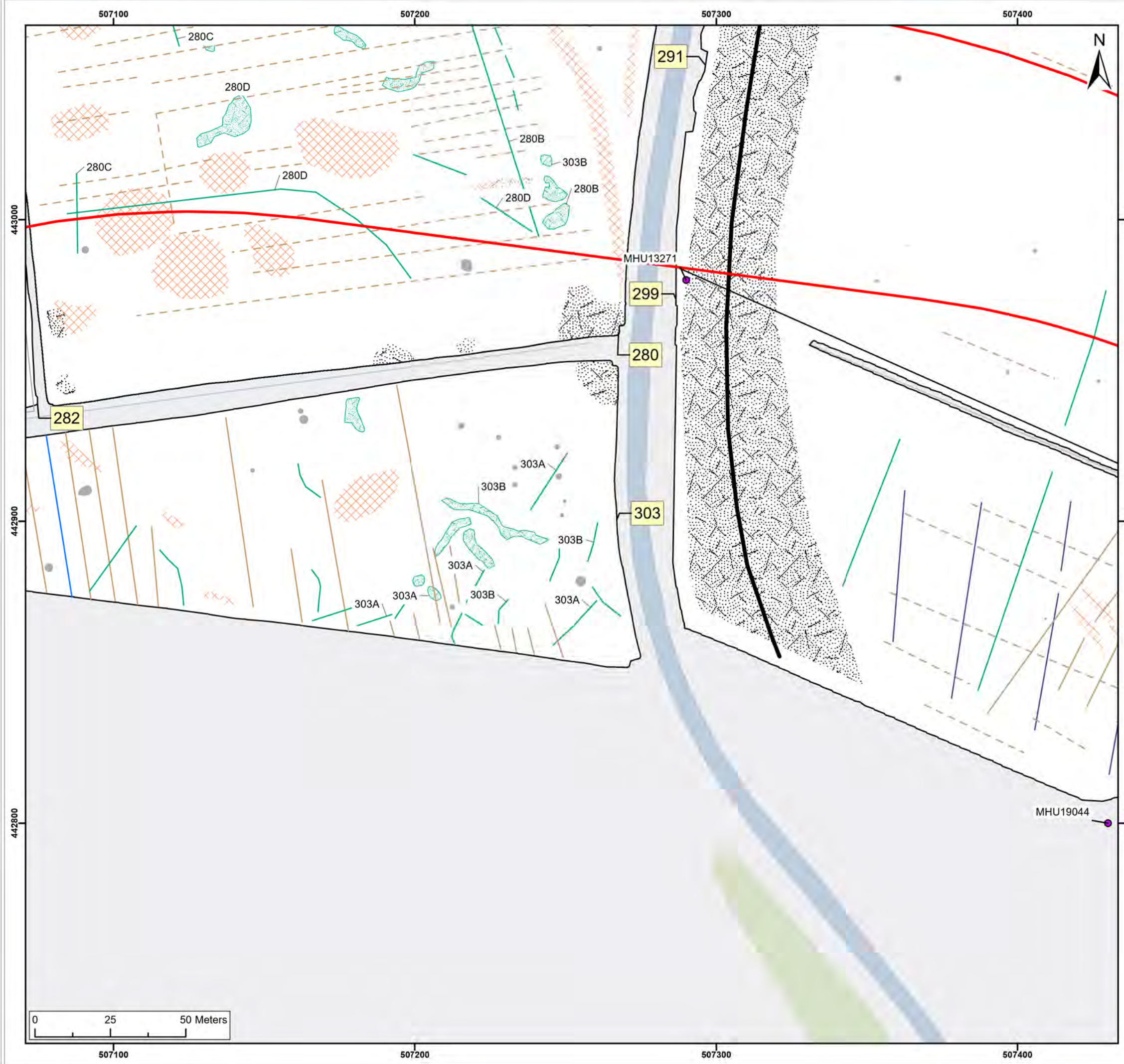
Project: Dogger Bank South Offshore Wind Farms	Report: Archaeological Geophysical Survey Report
--	--



Legend:

Onshore Development Area	Historic Environment Records (events)
Anomaly (Possible Archaeology)	Point
Anomaly (Unclear Origin)	Line
Spread (Unclear Origin)	Region
Spread (Agricultural)	Historic Environment Records (monuments)
Spread (Geology/Natural)	Monument, Building, Find spot
Spread (Magnetic Disturbance)	Monument
Anomaly (Ferrous/Iron Spike)	Monument
Linear Trend (Unclear Origin)	
Linear Trend (Agricultural, Ploughing)	
Linear Trend (Agricultural, Ridge and Furrow)	
Linear Trend (Drainage)	
Linear Trend (Service)	

SX	P08	25/10/2024	Draft		SO	AG	JL
SUI	REV	DATE	DESCRIPTION		DRW	CHK	APR
Title: Archive Interpretation: 291, 299, 280, 303							
Figure:22-7-564		Drawing No: PB2340-AOC-ZZ-ZZ-DR-Z-0564					
Co-ordinate system: British National Grid				Page Size: A3	Scale: 1:1,250		
Project: Dogger Bank South Offshore Wind Farms				Report: Archaeological Geophysical Survey Report			



Legend:

- Onshore Development Area
- Spread (Unclear Origin)
- Spread (Agricultural)
- Spread (Geology/Natural)
- Spread (Magnetic Disturbance)
- Anomaly (Ferrous/Iron Spike)
- Linear Trend (Historic Feature)
- Linear Trend (Unclear Origin)
- Linear Trend (Agricultural, Ploughing)
- Linear Trend (Agricultural, Ridge and Furrow)
- Linear Trend (Drainage)
- Linear Trend (Service)

Historic Environment Records (events)

- Point
- Line
- Region

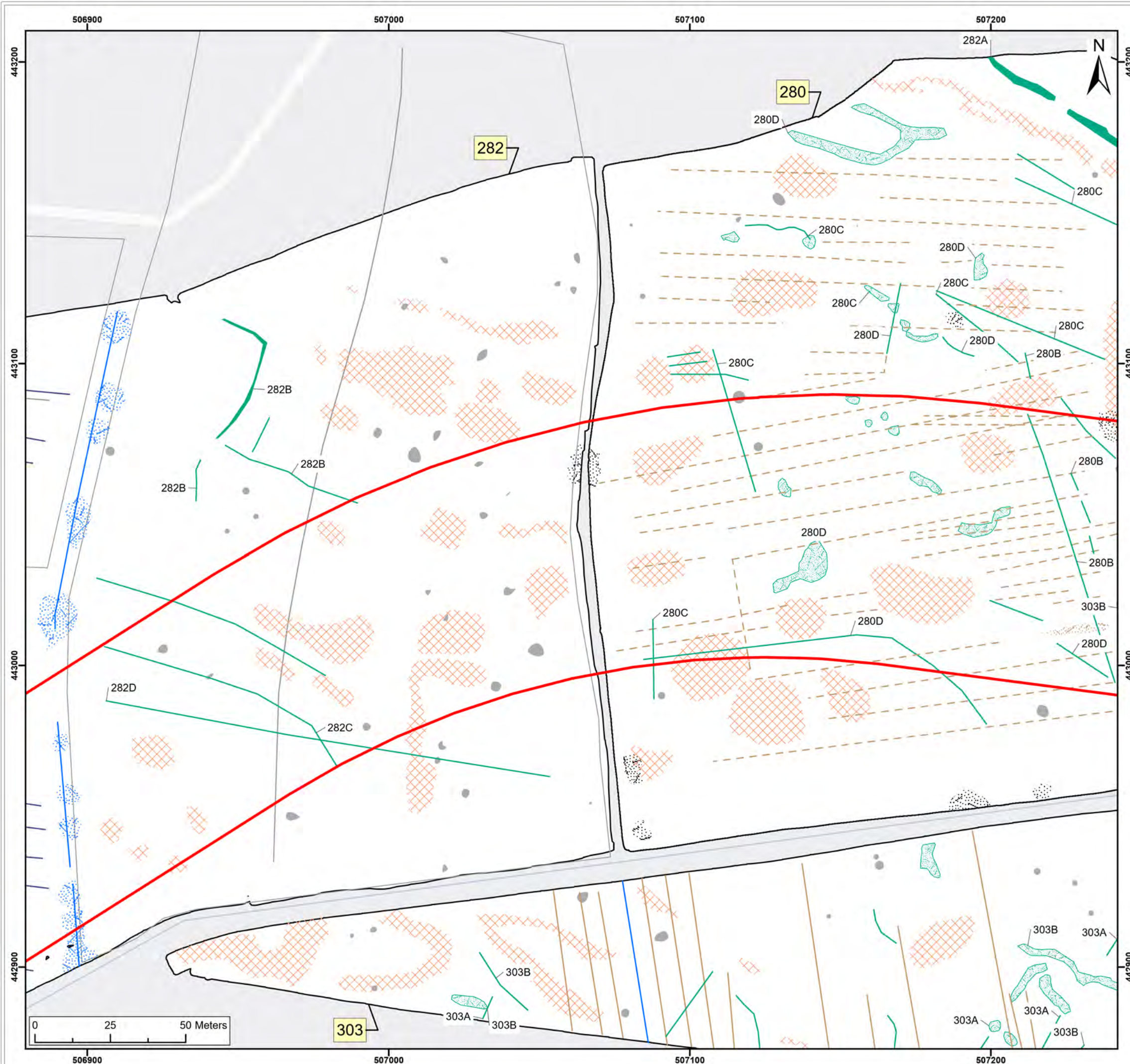
Historic Environment Records (monuments)

- Monument, Building, Find spot
- Monument
- Monument

NMP Mapping

- NMP Mapping

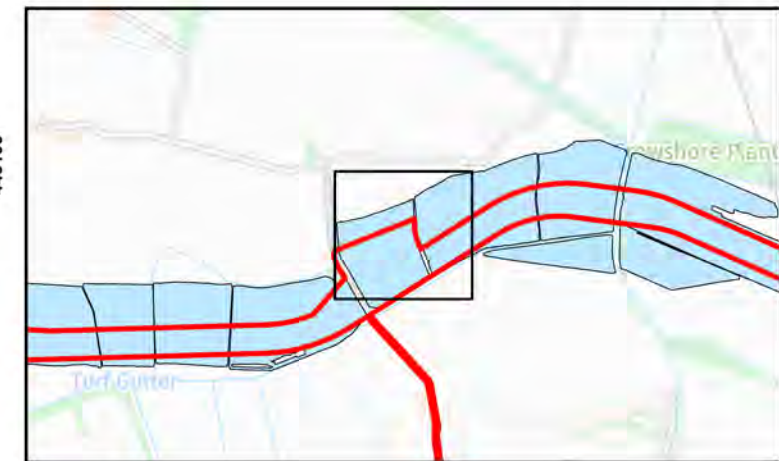
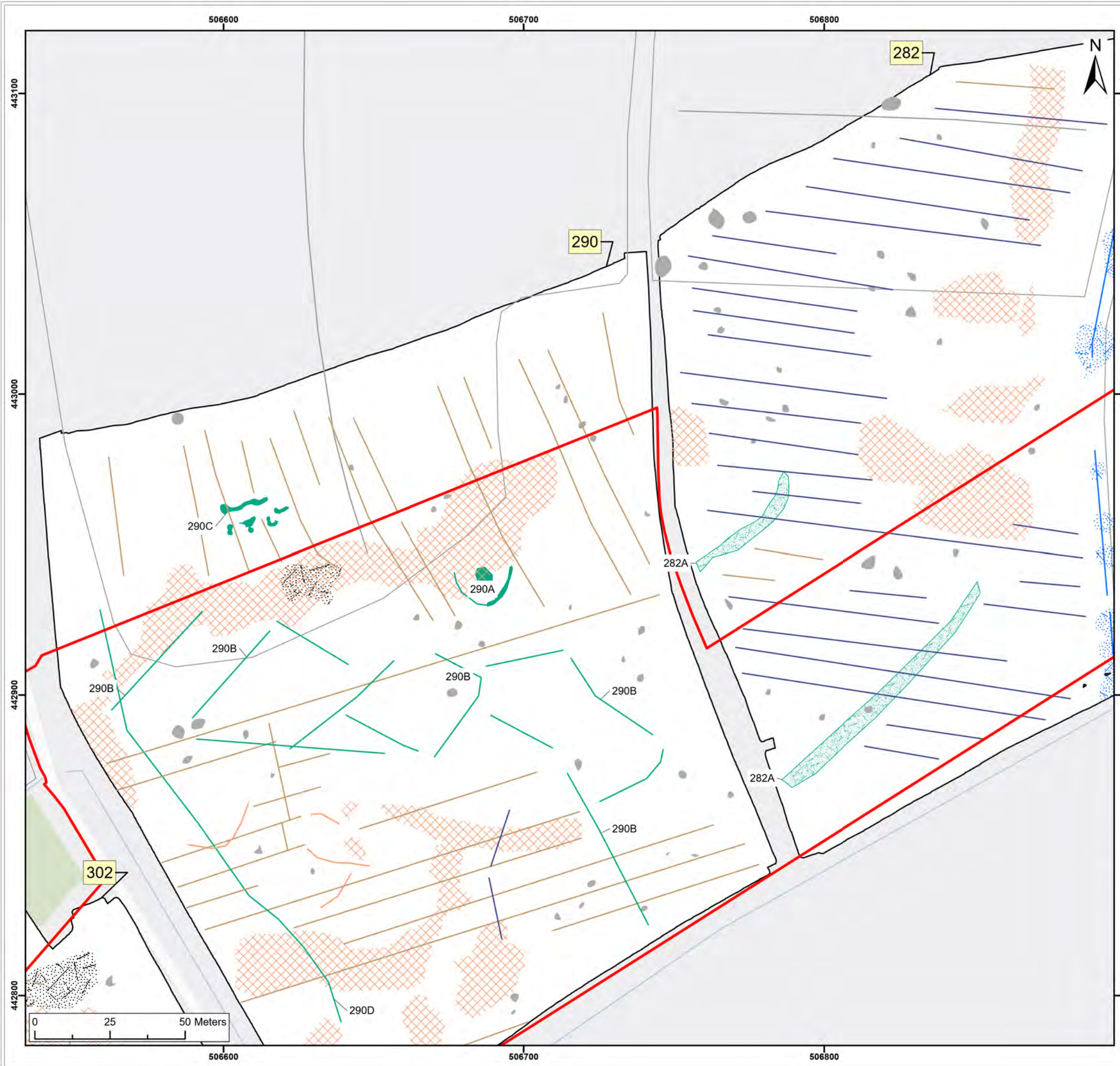
SX	P08	25/10/2024	Draft		SO	AG	JL
SUI	REV	DATE	DESCRIPTION		DRW	CHK	APR
Title: Archive Interpretation: 291, 299, 280, 303							
Figure:22-7-565		Drawing No: PB2340-AOC-ZZ-ZZ-DR-Z-0565					
Co-ordinate system: British National Grid				Page Size: A3	Scale: 1:1,250		
Project: Dogger Bank South Offshore Wind Farms				Report: Archaeological Geophysical Survey Report			



Legend:

- Onshore Development Area
 - Spread (Historic Feature)
 - Anomaly (Unclear Origin)
 - Spread (Unclear Origin)
 - Spread (Agricultural)
 - Spread (Geology/Natural)
 - Spread (Magnetic Disturbance)
 - Anomaly (Ferrous/Iron Spike)
 - Linear Trend (Historic Feature)
 - Linear Trend (Unclear Origin)
 - Linear Trend (Agricultural, Ploughing)
 - Linear Trend (Agricultural, Ridge and Furrow)
 - Linear Trend (Drainage)
- Historic Environment Records (events)**
- Point
 - Line
 - Region
- Historic Environment Records (monuments)**
- Monument, Building, Find spot
 - Monument
 - Monument
- NMP Mapping**
- NMP Mapping

SX	P08	25/10/2024	Draft		SO	AG
JL						
SUI	REV	DATE	DESCRIPTION		DRW	CHK
APR						
Title: Archive Interpretation: 280, 303, 282						
Figure:22-7-566		Drawing No: PB2340-AOC-ZZ-ZZ-DR-Z-0566				
Co-ordinate system: British National Grid			Page Size: A3	Scale: 1:1,250		
Project: Dogger Bank South Offshore Wind Farms			Report: Archaeological Geophysical Survey Report			



Legend:

Onshore Development Area

Spread (Historic Feature)

Anomaly (Unclear Origin)

Spread (Unclear Origin)

Spread (Geology/Natural)

Spread (Magnetic Disturbance)

Anomaly (Ferrous/Iron Spike)

Linear Trend (Historic Feature)

Linear Trend (Unclear Origin)

Linear Trend (Agricultural, Ploughing)

Linear Trend (Agricultural, Ridge and Furrow)

Linear Trend (Drainage)

Linear Trend (Geology/Natural)

▲ Point

— Line

Region

● Monument, Building, Find spot

Monument

— Monument

NMP Mapping

NMP Mapping

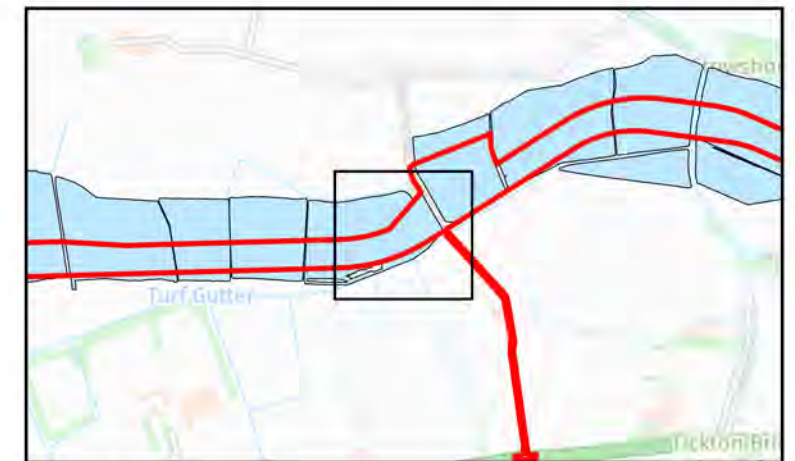
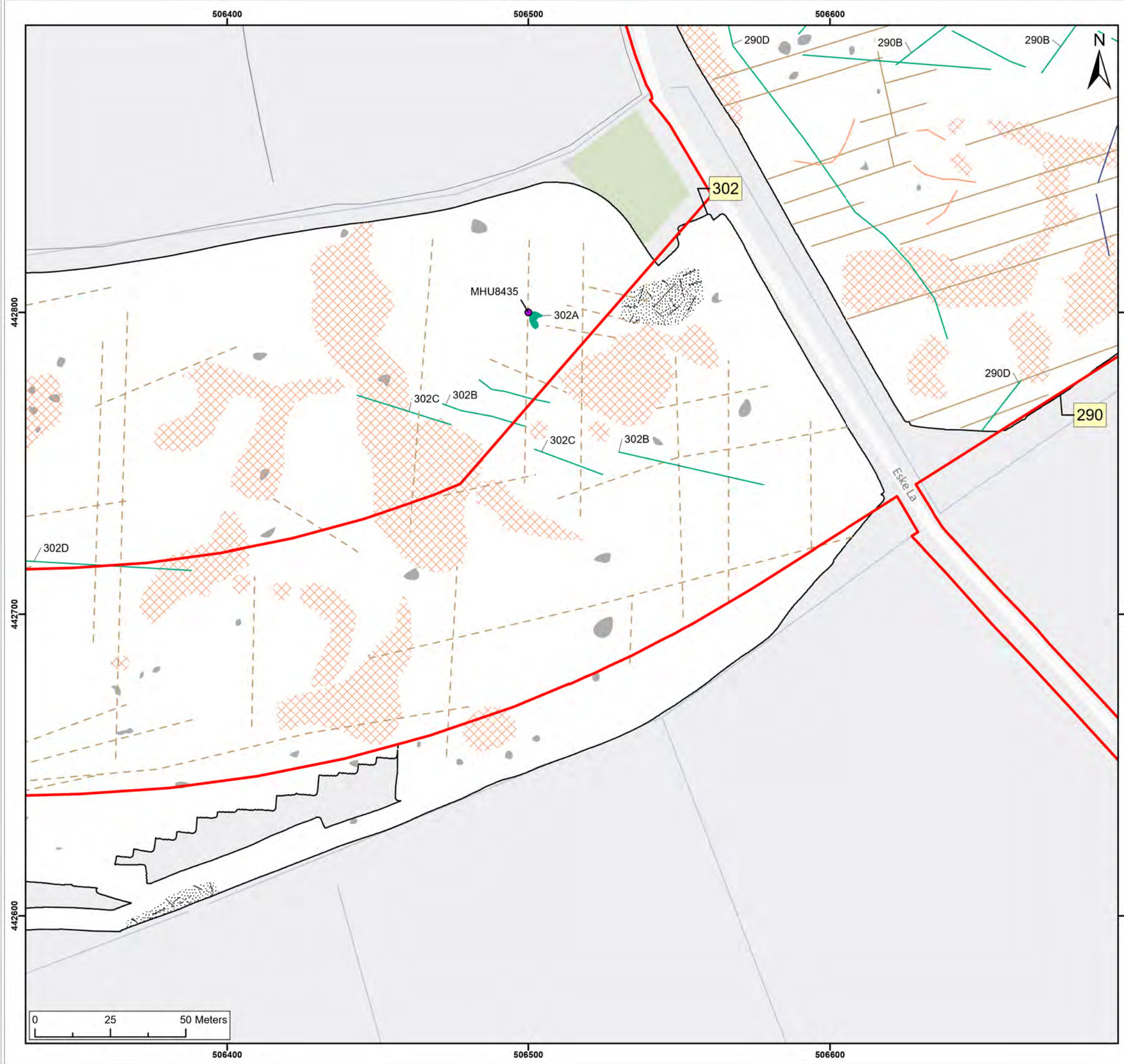
SX	P08	25/10/2024	Draft	SO	AG	JL
SUI	REV	DATE	DESCRIPTION	DRW	CHK	APR

Title: Archive Interpretation: 282, 290

Figure:22-7-567 Drawing No: PB2340-AOC-ZZ-ZZ-DR-Z-0567

Co-ordinate system: British National Grid	Page Size: A3	Scale: 1:1,250
--	------------------	-------------------

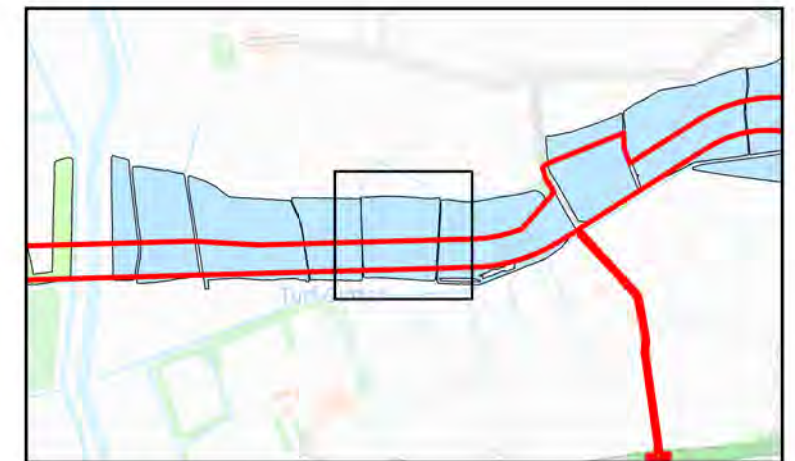

Project: Dogger Bank South Offshore Wind Farms	Report: Archaeological Geophysical Survey Report
--	--



Legend:

Onshore Development Area	Historic Environment Records (events)
Anomaly (Unclear Origin)	Point
Spread (Geology/Natural)	Line
Spread (Magnetic Disturbance)	Region
Anomaly (Ferrous/Iron Spike)	Historic Environment Records (monuments)
Linear Trend (Unclear Origin)	Monument, Building, Find spot
Linear Trend (Agricultural, Ploughing)	Monument
Linear Trend (Agricultural, Ridge and Furrow)	Monument
Linear Trend (Drainage)	NMP Mapping
Linear Trend (Geology/Natural)	NMP Mapping

SX	P08	25/10/2024	Draft		SO	AG	JL
SUI	REV	DATE	DESCRIPTION		DRW	CHK	APR
Title: <div>Archive Interpretation: 290, 302</div>							
Figure:22-7-568		Drawing No: PB2340-AOC-ZZ-ZZ-DR-Z-0568					
Co-ordinate system: British National Grid				Page Size: A3	Scale: 1:1,250		
Project: Dogger Bank South Offshore Wind Farms				Report: Archaeological Geophysical Survey Report			



Legend:

- Onshore Development Area
- Anomaly (Possible Archaeology)
- Spread (Possible Archaeology)
- Anomaly (Unclear Origin)
- Spread (Unclear Origin)
- Spread (Geology/Natural)
- Spread (Magnetic Disturbance)
- Anomaly (Ferrous/Iron Spike)
- Linear Trend (Possible Archaeology)
- Linear Trend (Unclear Origin)
- Linear Trend (Agricultural, Ploughing)
- Linear Trend (Drainage)

Historic Environment Records (events)

- Point
- Line
- Region

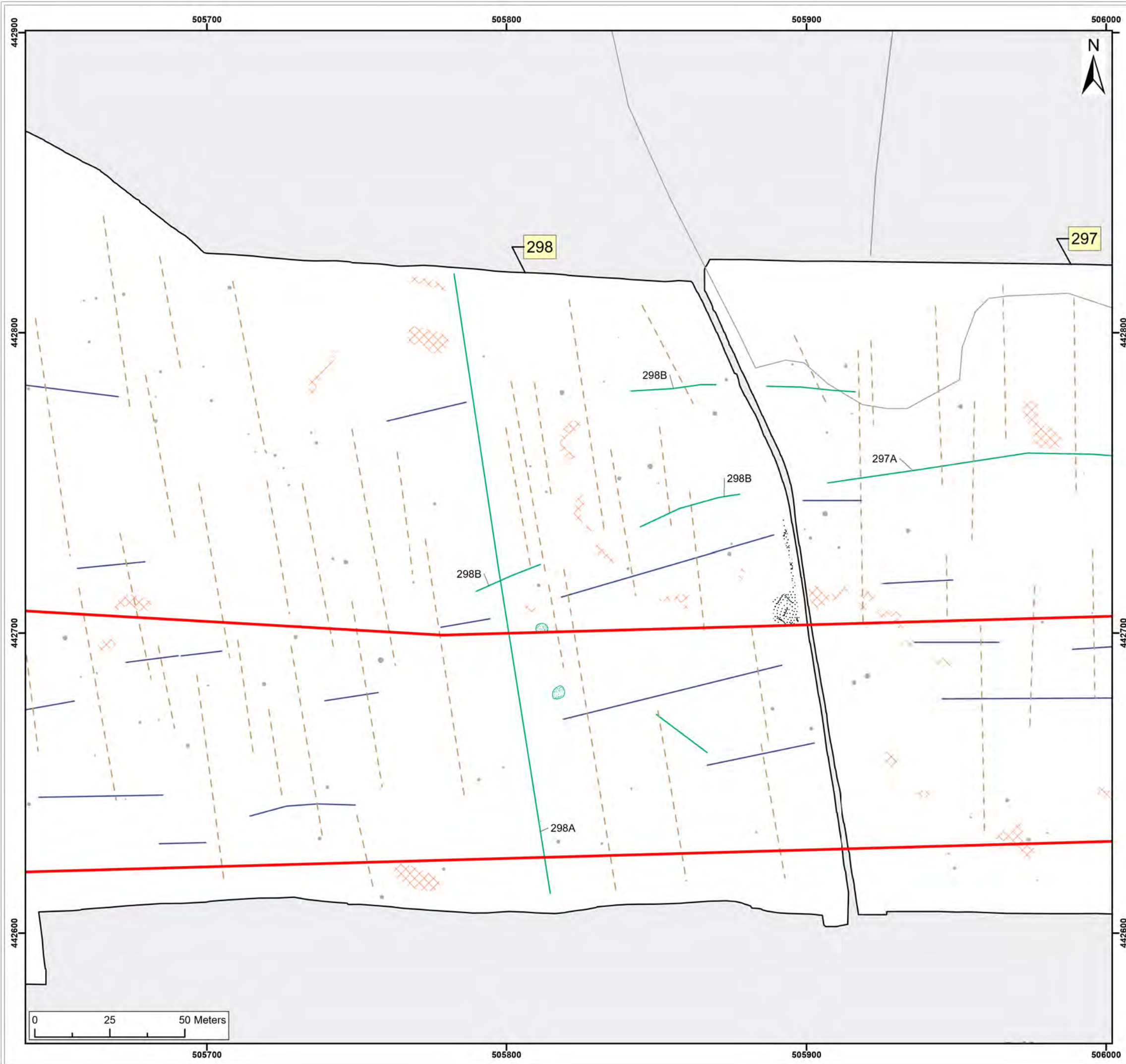
Historic Environment Records (monuments)

- Monument, Building, Find spot
- Monument
- Monument

NMP Mapping

- NMP Mapping

SX	P08	25/10/2024	Draft		SO	AG	JL
SUI	REV	DATE	DESCRIPTION		DRW	CHK	APR
Title: Archive Interpretation: 302, 300, 297							
Figure:22-7-569		Drawing No: PB2340-AOC-ZZ-ZZ-DR-Z-0569					
Co-ordinate system: British National Grid				Page Size: A3	Scale: 1:1,250		
Project: Dogger Bank South Offshore Wind Farms				Report: Archaeological Geophysical Survey Report			



Legend:

- Onshore Development Area
- Spread (Unclear Origin)
- Spread (Geology/Natural)
- Spread (Magnetic Disturbance)
- Anomaly (Ferrous/Iron Spike)
- Linear Trend (Unclear Origin)
- Linear Trend (Agricultural, Ploughing)
- Linear Trend (Drainage)

Historic Environment Records (events)

- Point
- Line
- Region

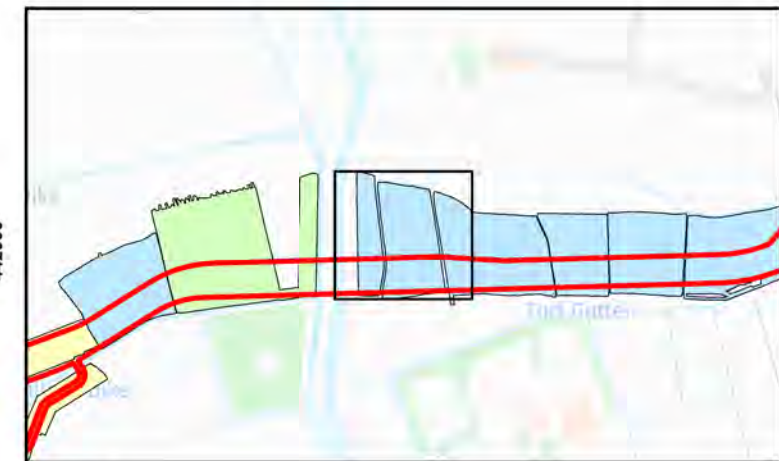
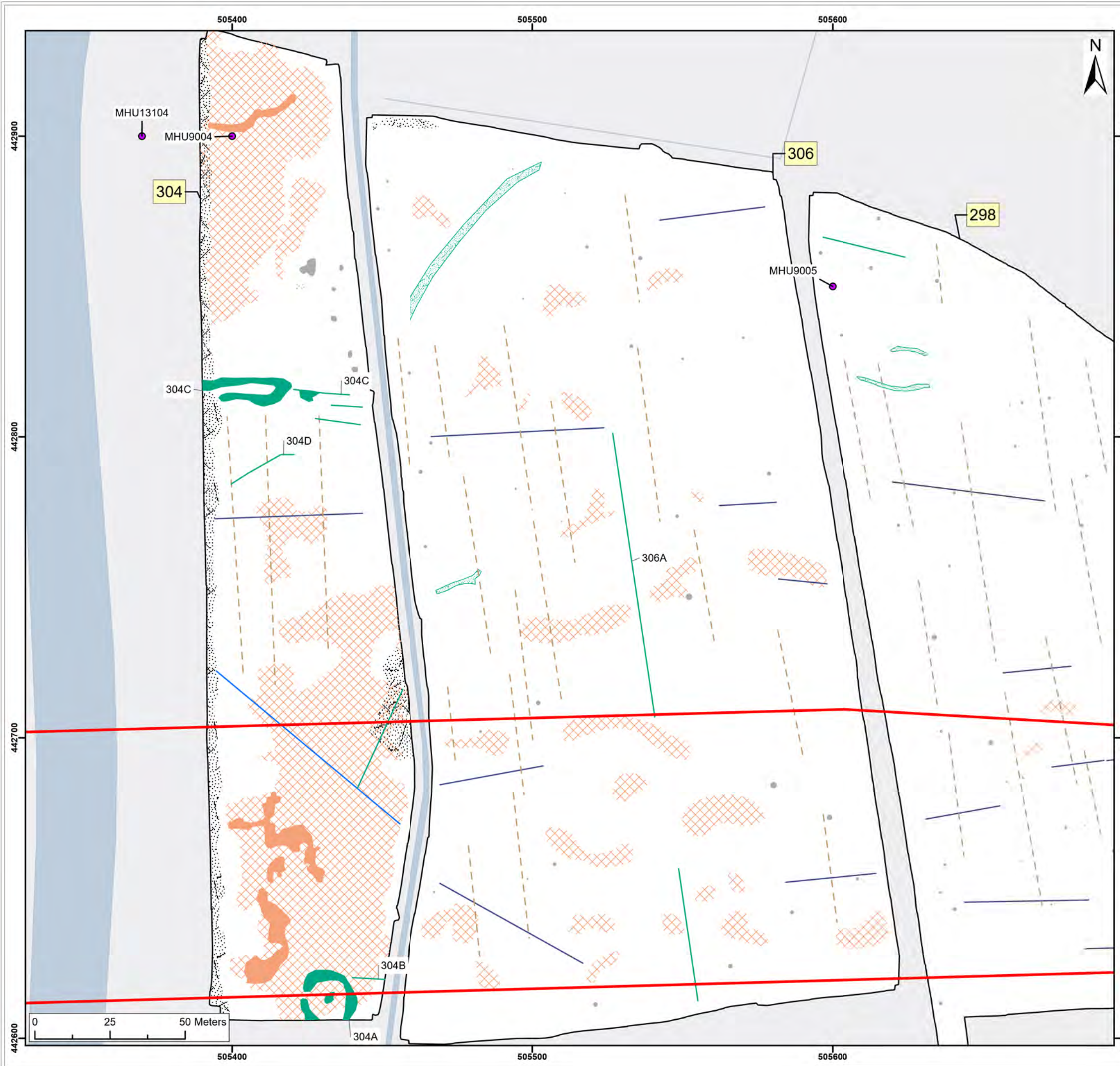
Historic Environment Records (monuments)

- Monument, Building, Find spot
- Monument
- Monument

NMP Mapping

- NMP Mapping

SX	P08	25/10/2024	Draft	SO	AG	JL
SUI	REV	DATE	DESCRIPTION	DRW	CHK	APR
Title: <div>Archive Interpretation: 297, 298</div>						
Figure:22-7-570		Drawing No: PB2340-AOC-ZZ-ZZ-DR-Z-0570				
Co-ordinate system: British National Grid			Page Size: A3	Scale: 1:1,250		
Project: <div>Dogger Bank South Offshore Wind Farms</div>			Report: <div>Archaeological Geophysical Survey Report</div>			



Legend:

- Onshore Development Area
- Anomaly (Unclear Origin)
- Spread (Unclear Origin)
- Anomaly (Geology/Natural)
- Spread (Geology/Natural)
- Spread (Magnetic Disturbance)
- Anomaly (Ferrous/Iron Spike)
- Spread (Ferrous/Iron Spike)
- Linear Trend (Historic Feature)
- Linear Trend (Unclear Origin)
- Linear Trend (Agricultural, Ploughing)
- Linear Trend (Drainage)

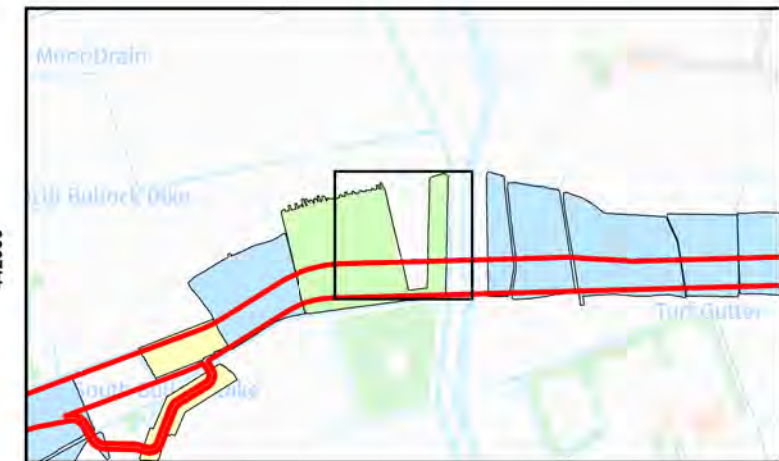
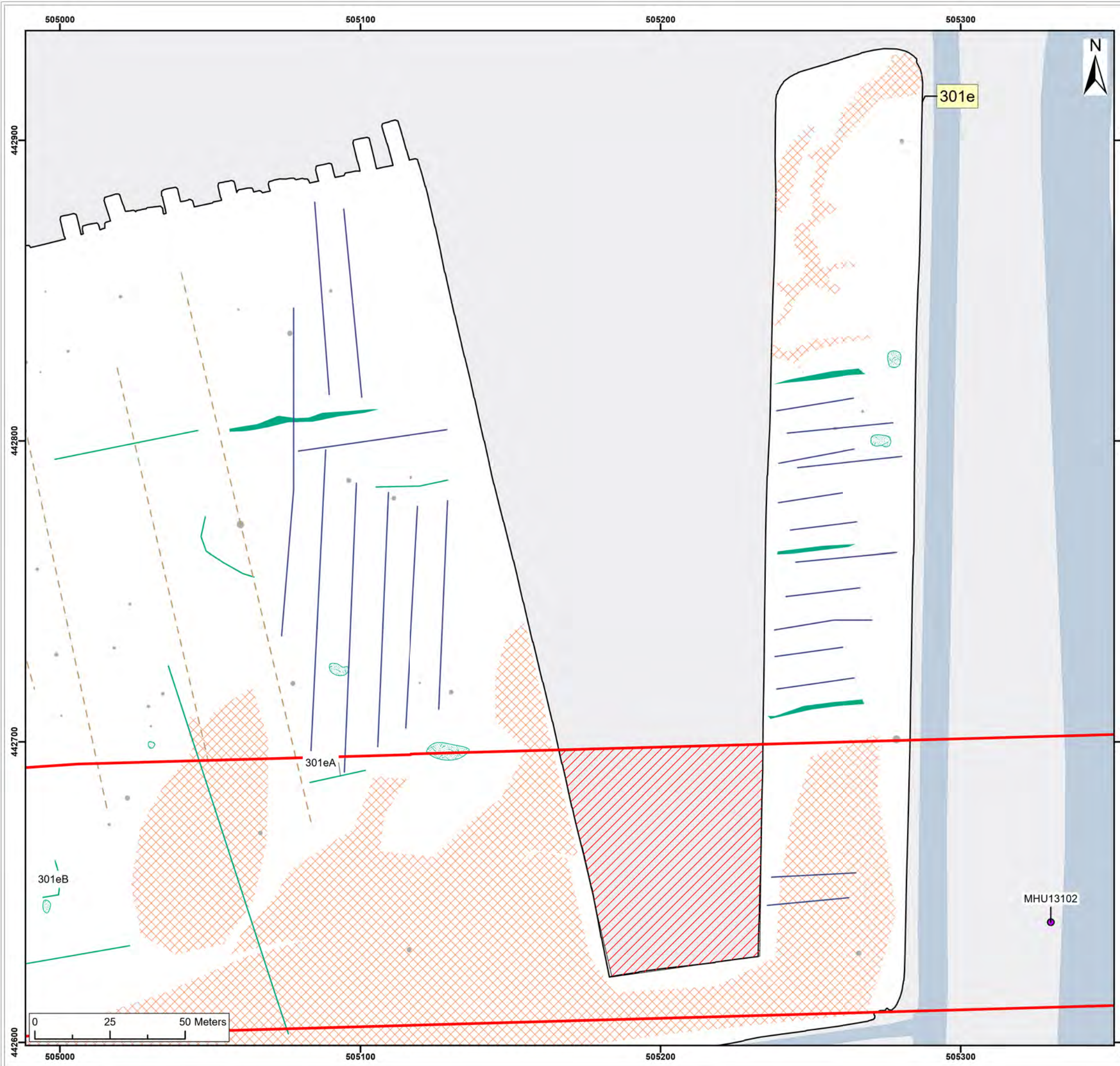
Historic Environment Records (events)

- ▲ Point
- Line
- Region

Historic Environment Records (monuments)

- Monument, Building, Find spot
- Monument
- Monument

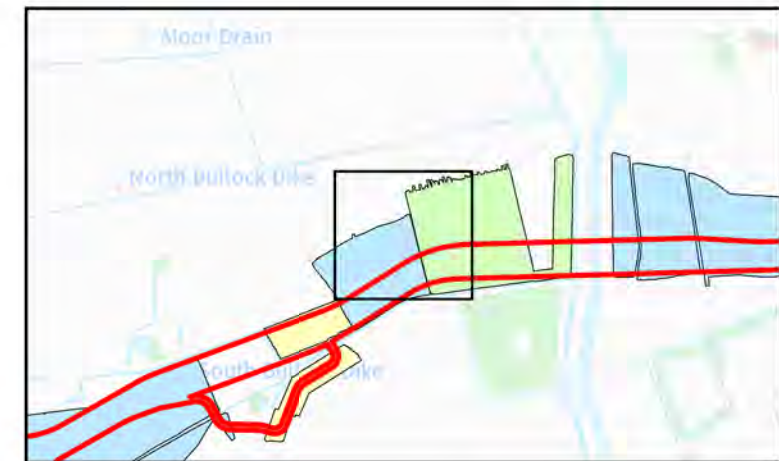
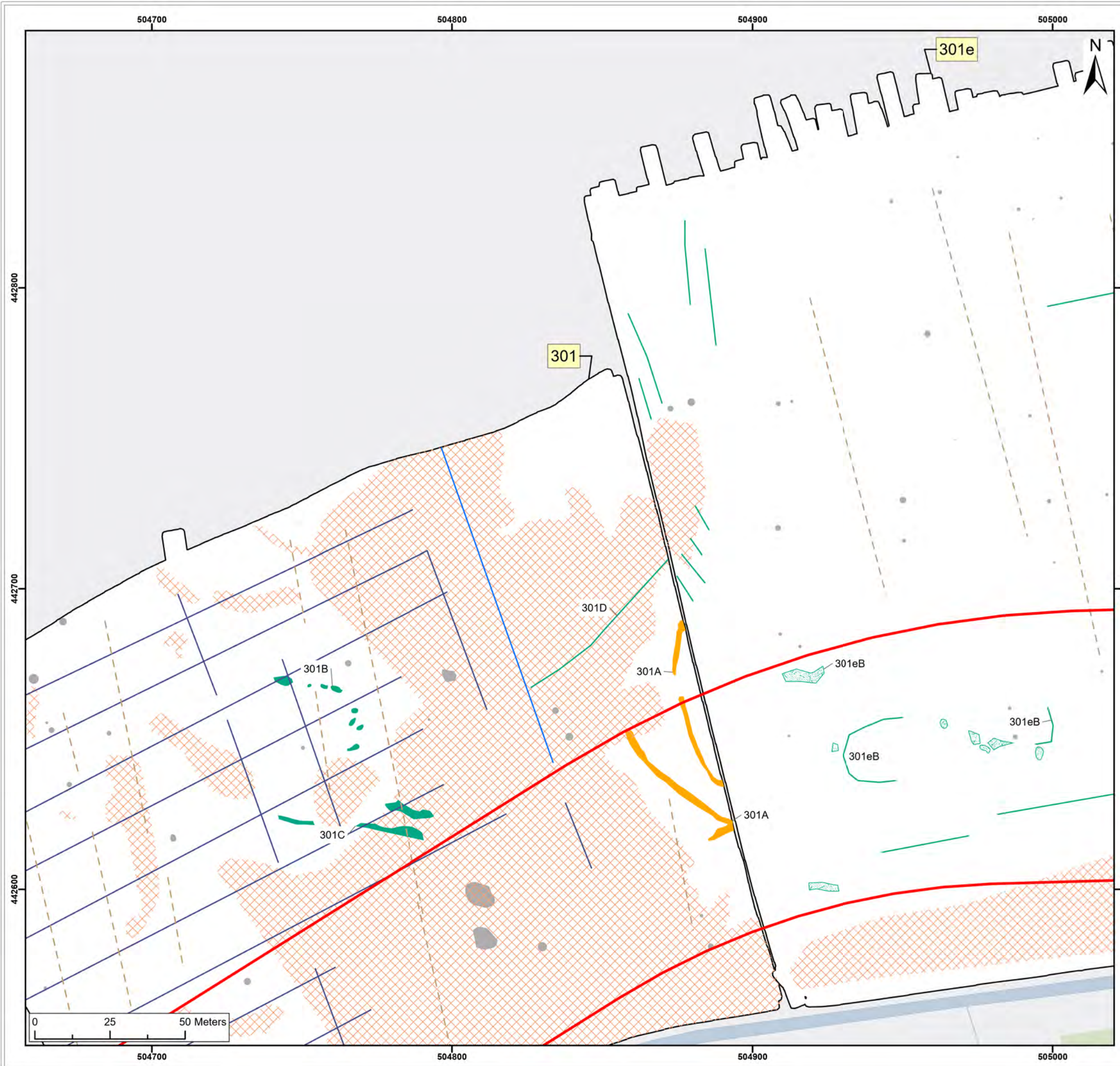
SX	P08	25/10/2024	Draft		SO	AG
JL						
SUI	REV	DATE	DESCRIPTION		DRW	CHK
APR						
Title: Archive Interpretation: 298, 306, 304						
Figure:22-7-571		Drawing No: PB2340-AOC-ZZ-ZZ-DR-Z-0571				
Co-ordinate system: British National Grid				Page Size: A3	Scale: 1:1,250	
Project: Dogger Bank South Offshore Wind Farms				Report: Archaeological Geophysical Survey Report		



Legend:

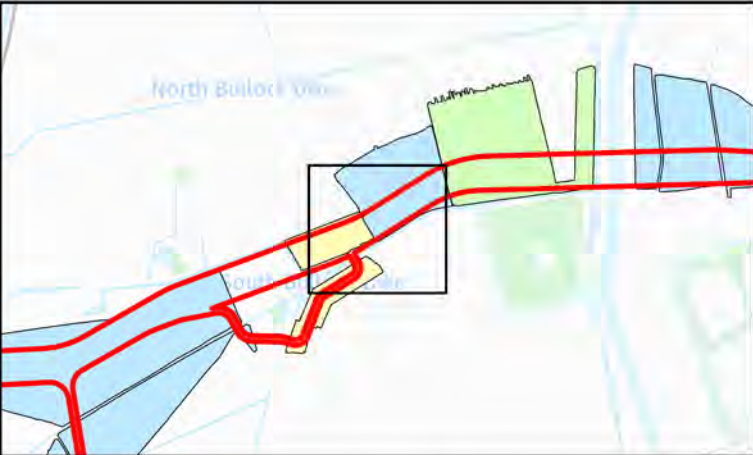
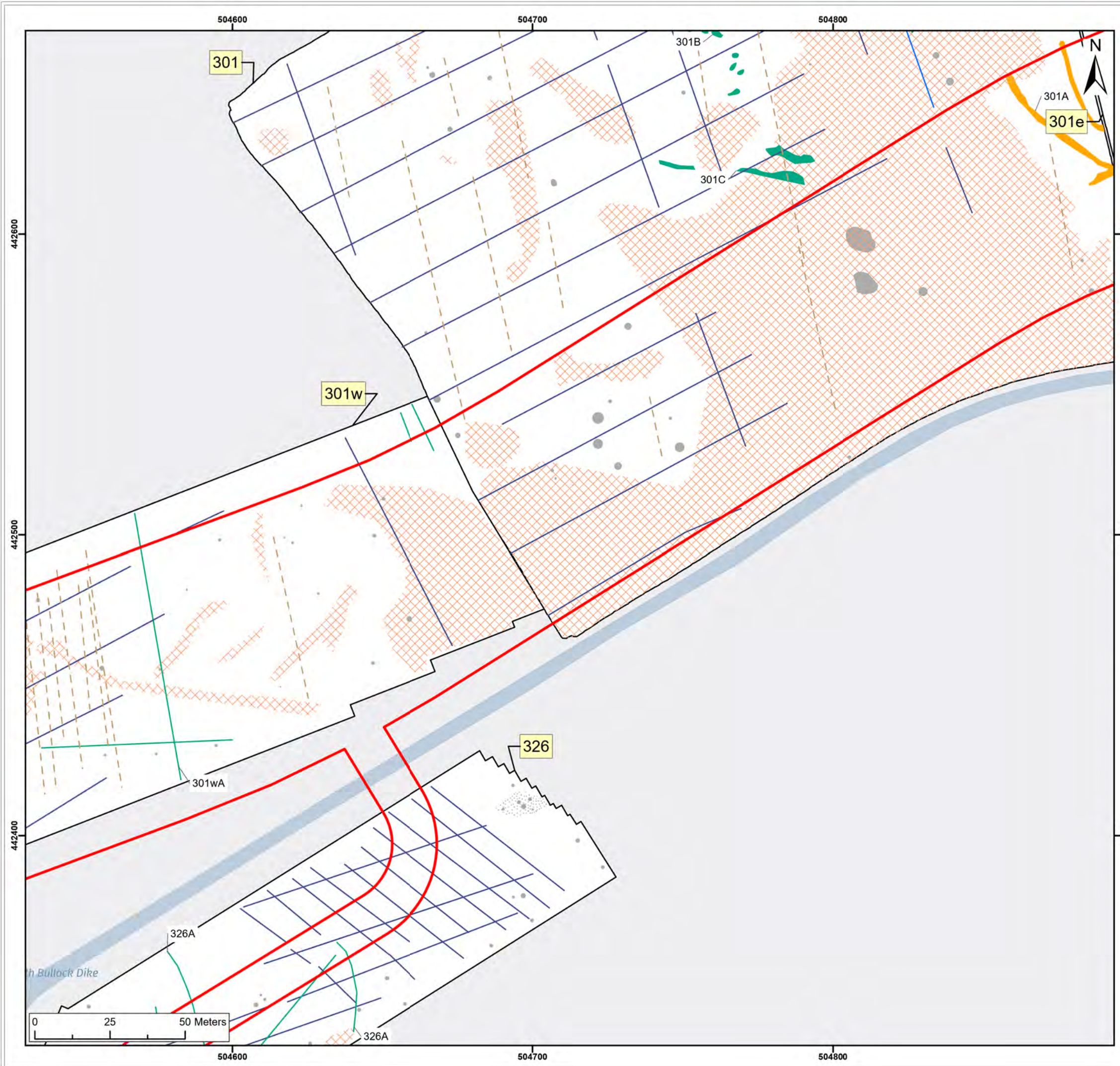
Onshore Development Area	Historic Environment Records (events)
Unsuitable	Point
Anomaly (Unclear Origin)	Line
Spread (Unclear Origin)	Region
Spread (Geology/Natural)	Historic Environment Records (monuments)
Anomaly (Ferrous/Iron Spike)	Monument, Building, Find spot
Linear Trend (Unclear Origin)	Monument
Linear Trend (Agricultural, Ploughing)	Monument
Linear Trend (Drainage)	

SX	P08	25/10/2024	Draft		SO	AG	JL
SUI	REV	DATE	DESCRIPTION		DRW	CHK	APR
Title: Archive Interpretation: 301e							
Figure:22-7-572		Drawing No: PB2340-AOC-ZZ-ZZ-DR-Z-0572					
Co-ordinate system: British National Grid				Page Size: A3	Scale: 1:1,250		
Project: Dogger Bank South Offshore Wind Farms				Report: Archaeological Geophysical Survey Report			



- Legend:
- Onshore Development Area
 - Anomaly (Possible Archaeology)
 - Anomaly (Unclear Origin)
 - Spread (Unclear Origin)
 - Spread (Geology/Natural)
 - Anomaly (Ferrous/Iron Spike)
 - Linear Trend (Historic Feature)
 - Linear Trend (Unclear Origin)
 - Linear Trend (Agricultural, Ploughing)
 - Linear Trend (Drainage)
- Historic Environment Records (events)
- Point
 - Line
 - Region
- Historic Environment Records (monuments)
- Monument, Building, Find spot
 - Monument
 - Monument

SX	P08	25/10/2024	Draft		SO	AG	JL
SUI	REV	DATE	DESCRIPTION		DRW	CHK	APR
Title: <div>Archive Interpretation: 301e</div>							
Figure:22-7-573		Drawing No: PB2340-AOC-ZZ-ZZ-DR-Z-0573					
Co-ordinate system: British National Grid				Page Size: A3	Scale: 1:1,250		
Project: Dogger Bank South Offshore Wind Farms				Report: Archaeological Geophysical Survey Report			



Legend:

- Onshore Development Area
- Anomaly (Possible Archaeology)
- Anomaly (Unclear Origin)
- Spread (Geology/Natural)
- Anomaly (Ferrous/Iron Spike)
- Spread (Ferrous/Iron Spike)
- Linear Trend (Historic Feature)
- Linear Trend (Unclear Origin)
- Linear Trend (Agricultural, Ploughing)
- Linear Trend (Drainage)

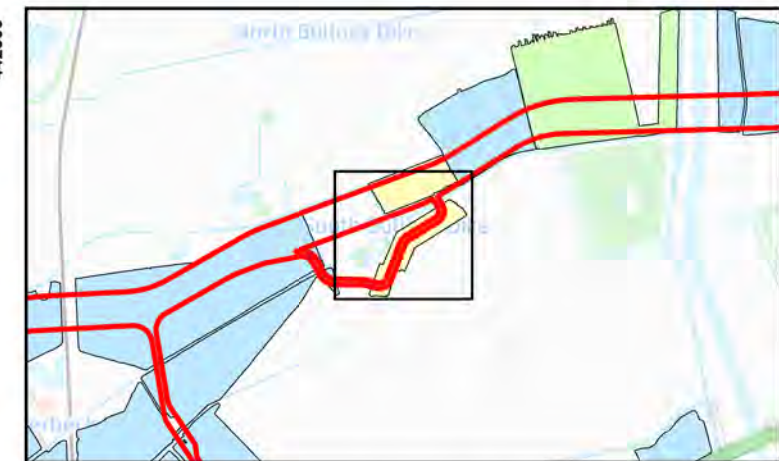
Historic Environment Records (events)

- Point
- Line
- Region

Historic Environment Records (monuments)

- Monument, Building, Find spot
- Monument
- Monument

SX	P08	25/10/2024	Draft	SO	AG	JL
SUI	REV	DATE	DESCRIPTION	DRW	CHK	APR
Title: <div>Archive Interpretation: 301</div>						
Figure:22-7-574		Drawing No: PB2340-AOC-ZZ-ZZ-DR-Z-0574				
Co-ordinate system: British National Grid			Page Size: A3	Scale: 1:1,250		
Project: Dogger Bank South Offshore Wind Farms			Report: Archaeological Geophysical Survey Report			



Legend:

- Onshore Development Area
- Unsuitable
- Spread (Unclear Origin)
- Spread (Geology/Natural)
- Spread (Magnetic Disturbance)
- Anomaly (Ferrous/Iron Spike)
- Spread (Ferrous/Iron Spike)
- Linear Trend (Unclear Origin)
- Linear Trend (Agricultural, Ploughing)
- Linear Trend (Drainage)

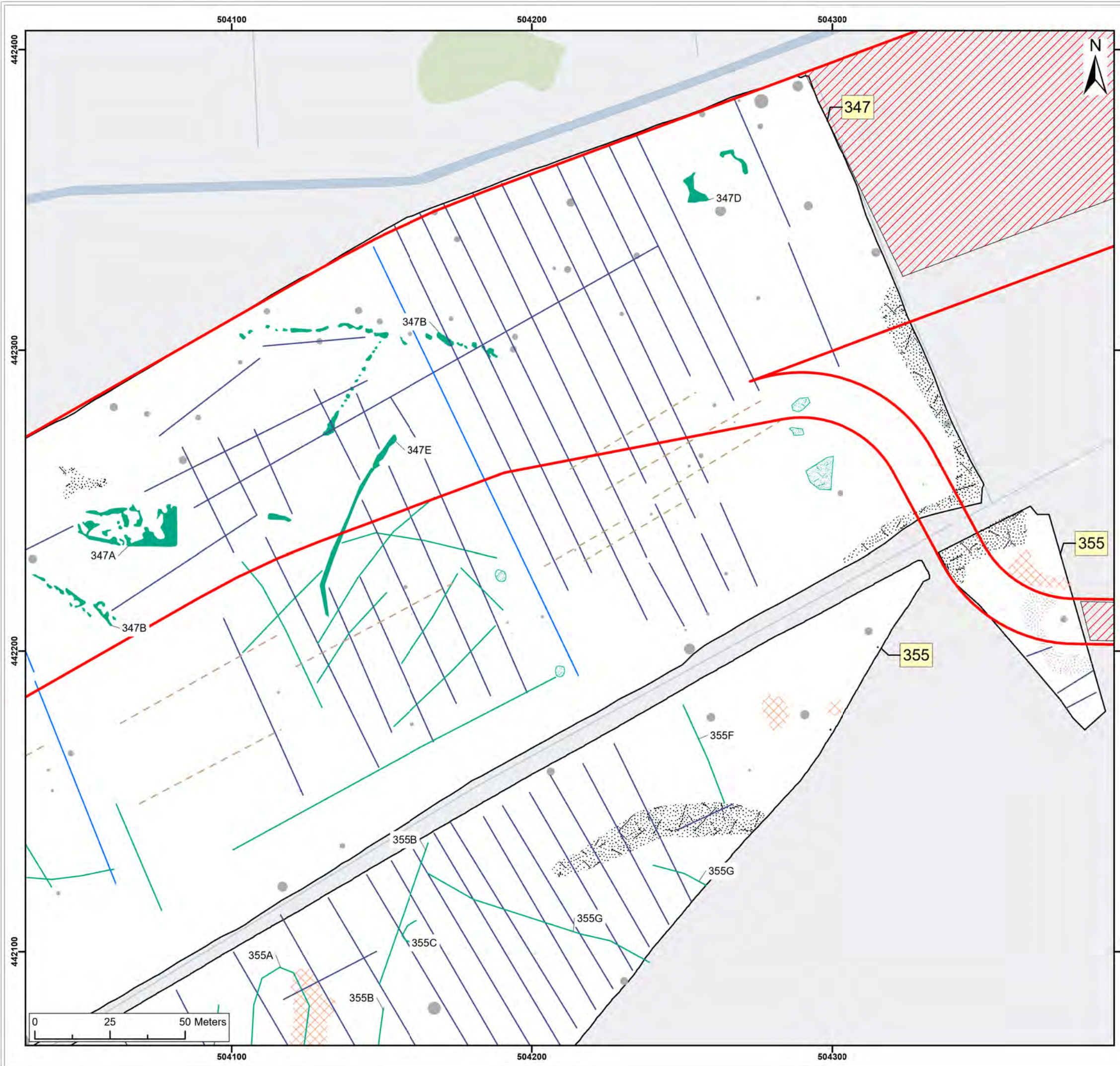
Historic Environment Records (events)

- Point
- Line
- Region

Historic Environment Records (monuments)

- Monument, Building, Find spot
- Monument
- Monument

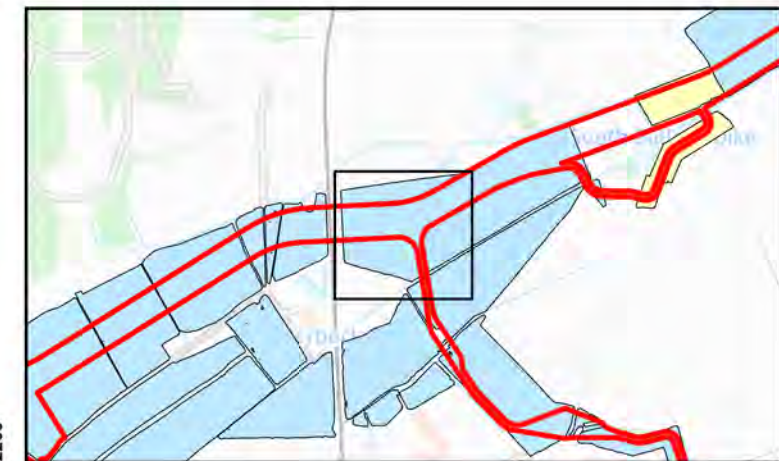
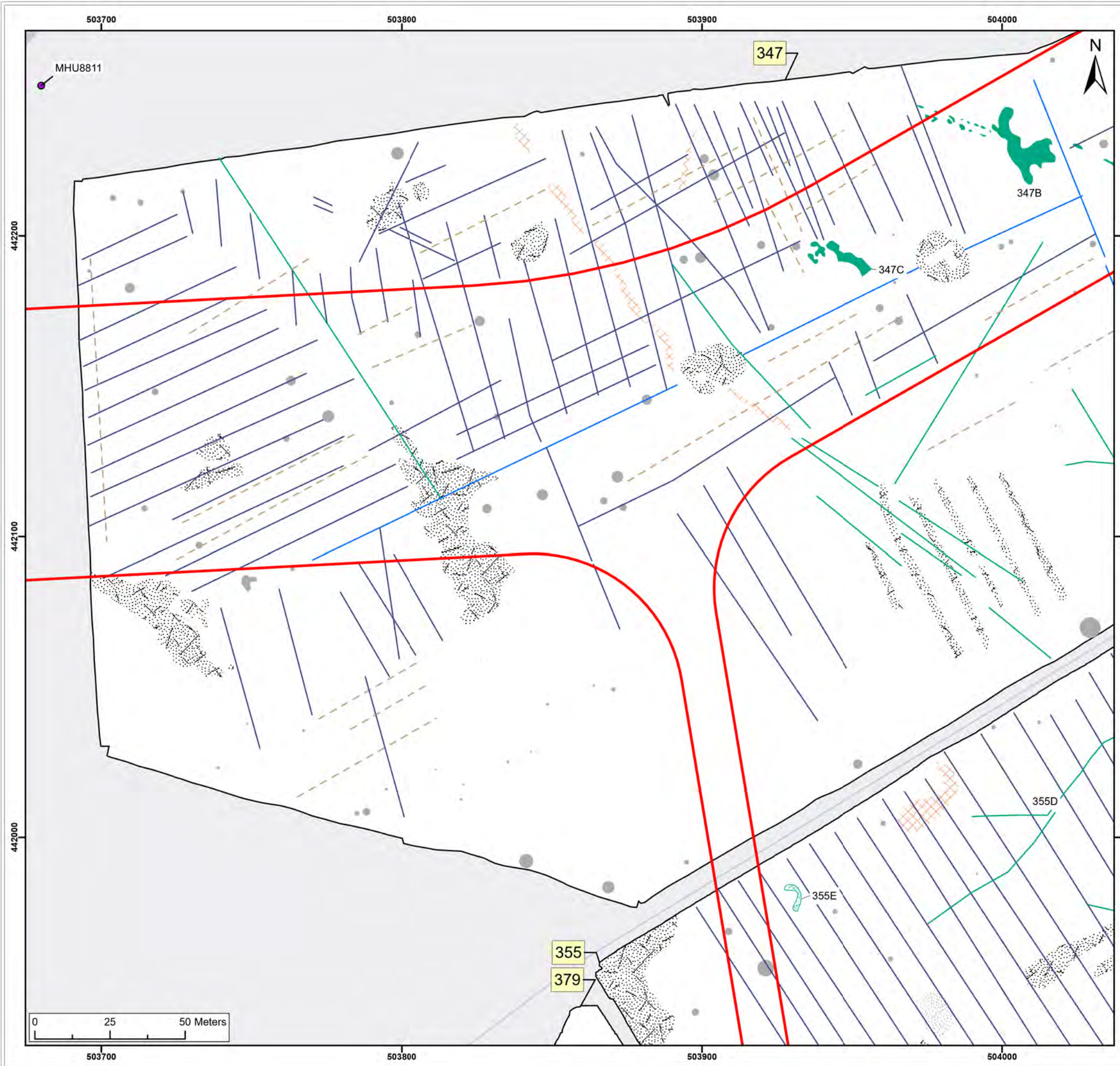
SX	P08	25/10/2024	Draft		SO	AG	JL
SUI	REV	DATE	DESCRIPTION		DRW	CHK	APR
Title: <div>Archive Interpretation: 326</div>							
Figure:22-7-575		Drawing No: PB2340-AOC-ZZ-ZZ-DR-Z-0575					
Co-ordinate system: British National Grid				Page Size: A3	Scale: 1:1,250		
Project: Dogger Bank South Offshore Wind Farms				Report: Archaeological Geophysical Survey Report			



Legend:

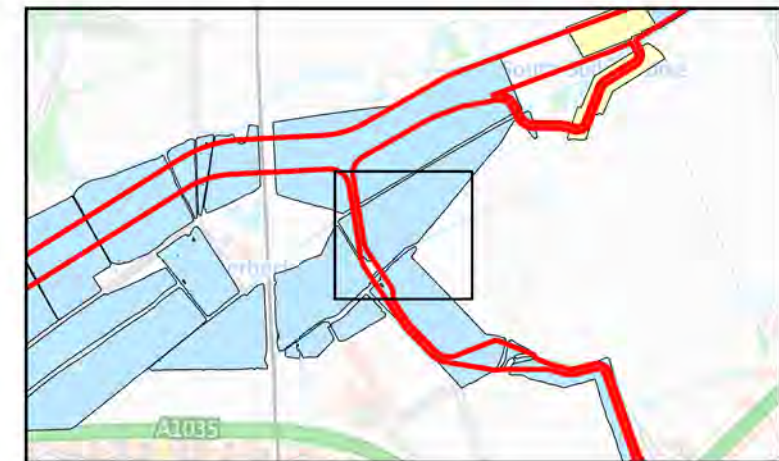
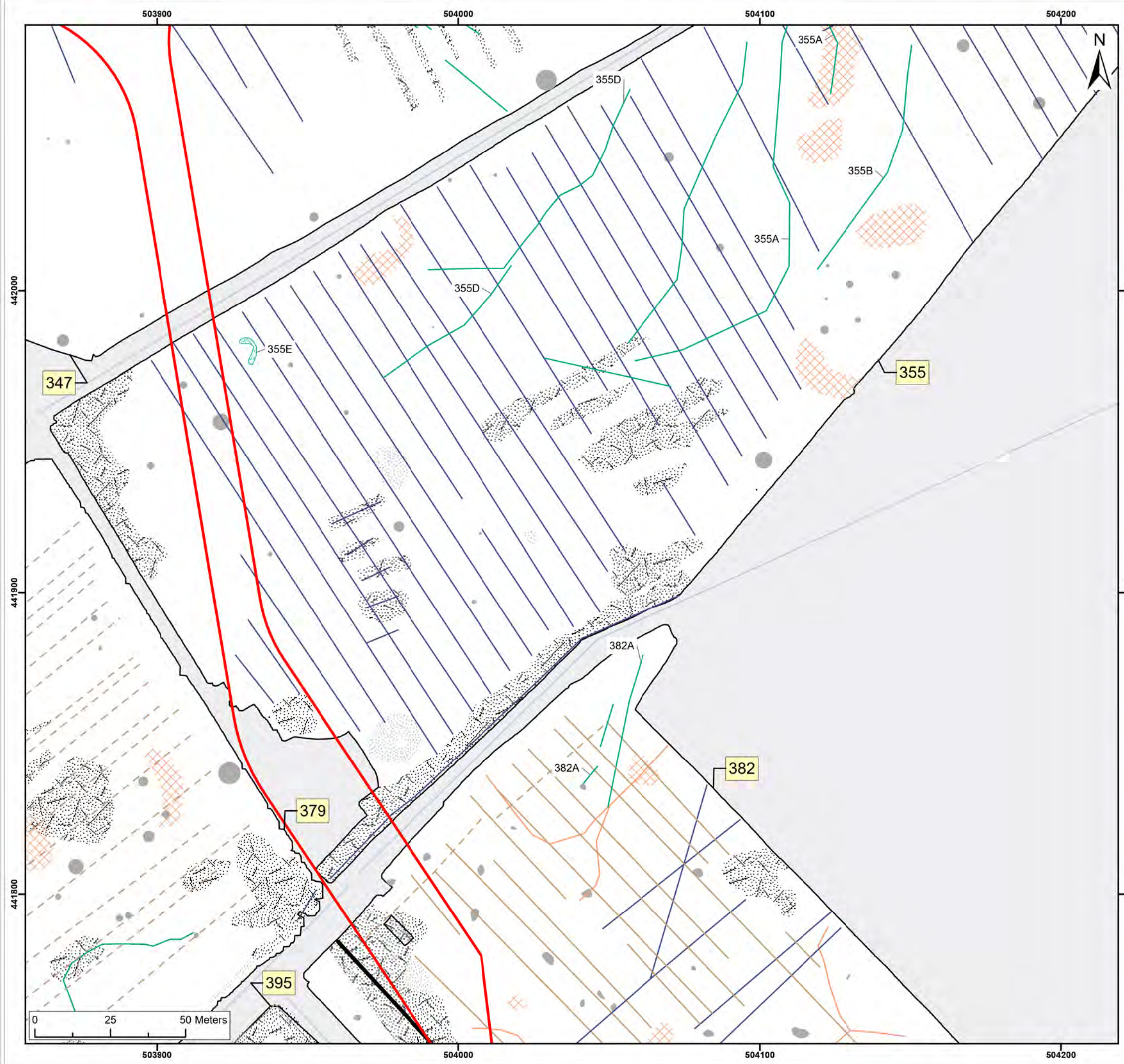
Onshore Development Area	Historic Environment Records (events)
Unsuitable	Point
Anomaly (Unclear Origin)	Line
Spread (Unclear Origin)	Region
Spread (Geology/Natural)	Historic Environment Records (monuments)
Spread (Magnetic Disturbance)	Monument, Building, Find spot
Anomaly (Ferrous/Iron Spike)	Monument
Spread (Ferrous/Iron Spike)	Monument
Linear Trend (Historic Feature)	
Linear Trend (Unclear Origin)	
Linear Trend (Agricultural, Ploughing)	
Linear Trend (Drainage)	

SX	P08	25/10/2024	Draft		SO	AG	JL
SUI	REV	DATE	DESCRIPTION		DRW	CHK	APR
Title: <div>Archive Interpretation: 347, 355</div>							
Figure:22-7-576		Drawing No: PB2340-AOC-ZZ-ZZ-DR-Z-0576					
Co-ordinate system: British National Grid				Page Size: A3	Scale: 1:1,250		
Project: Dogger Bank South Offshore Wind Farms				Report: Archaeological Geophysical Survey Report			



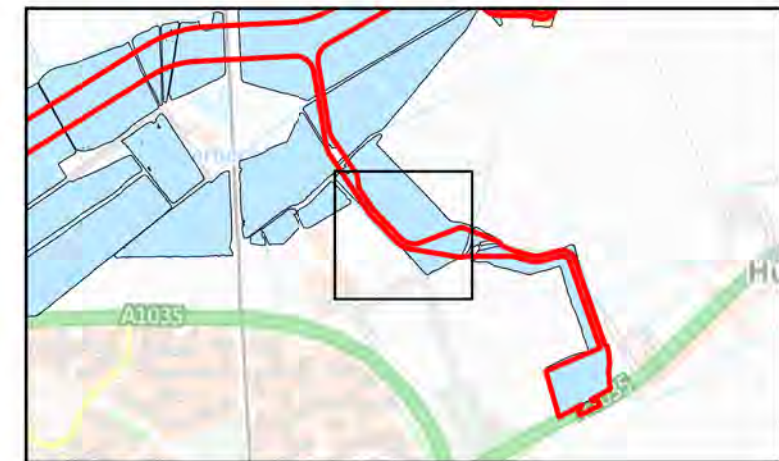
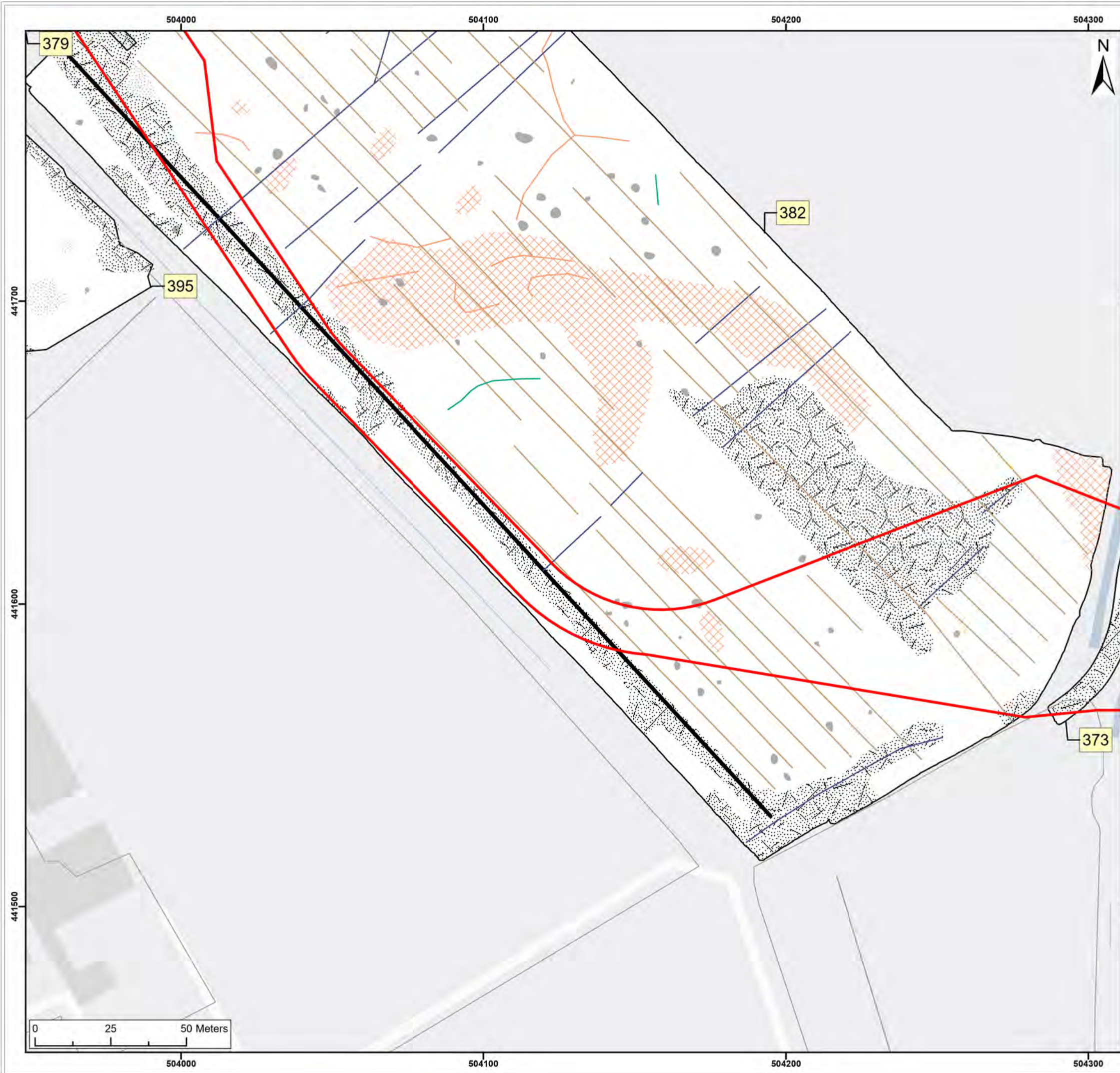
- Legend:
- Onshore Development Area
 - Anomaly (Unclear Origin)
 - Spread (Unclear Origin)
 - Spread (Geology/Natural)
 - Spread (Magnetic Disturbance)
 - Anomaly (Ferrous/Iron Spike)
 - Spread (Ferrous/Iron Spike)
 - Linear Trend (Historic Feature)
 - Linear Trend (Unclear Origin)
 - Linear Trend (Agricultural, Ploughing)
 - Linear Trend (Drainage)
- Historic Environment Records (events)
- Point
 - Line
 - Region
- Historic Environment Records (monuments)
- Monument, Building, Find spot
 - Monument
 - Monument

SX	P08	25/10/2024	Draft			SO	AG	JL
SUI	REV	DATE	DESCRIPTION			DRW	CHK	APR
Title: <div>Archive Interpretation: 347, 355</div>								
Figure:22-7-577		Drawing No: PB2340-AOC-ZZ-ZZ-DR-Z-0577						
Co-ordinate system: British National Grid				Page Size: A3		Scale: 1:1,250		
Project: Dogger Bank South Offshore Wind Farms				Report: Archaeological Geophysical Survey Report				



- Legend:**
- Onshore Development Area
 - Spread (Unclear Origin)
 - Spread (Geology/Natural)
 - Spread (Magnetic Disturbance)
 - Anomaly (Ferrous/Iron Spike)
 - Spread (Ferrous/Iron Spike)
 - Linear Trend (Unclear Origin)
 - Linear Trend (Agricultural, Ploughing)
 - Linear Trend (Agricultural, Ridge and Furrow)
 - Linear Trend (Drainage)
 - Linear Trend (Geology/Natural)
 - Linear Trend (Service)
- Historic Environment Records (events)**
- Point
 - Line
 - Region
- Historic Environment Records (monuments)**
- Monument, Building, Find spot
 - Monument
 - Monument
- NMP Mapping**
- NMP Mapping

SX	P08	25/10/2024	Draft		SO	AG	JL
SUI	REV	DATE	DESCRIPTION		DRW	CHK	APR
Title: <div>Archive Interpretation: 355, 382</div>							
Figure:22-7-578		Drawing No: PB2340-AOC-ZZ-ZZ-DR-Z-0578					
Co-ordinate system: British National Grid				Page Size: A3	Scale: 1:1,250		
Project: Dogger Bank South Offshore Wind Farms				Report: Archaeological Geophysical Survey Report			



Legend:

- Onshore Development Area
- Spread (Geology/Natural)
- Spread (Magnetic Disturbance)
- Anomaly (Ferrous/Iron Spike)
- Spread (Ferrous/Iron Spike)
- Linear Trend (Unclear Origin)
- Linear Trend (Agricultural, Ploughing)
- Linear Trend (Agricultural, Ridge and Furrow)
- Linear Trend (Drainage)
- Linear Trend (Geology/Natural)
- Linear Trend (Service)

Historic Environment Records (events)

- Point
- Line
- Region

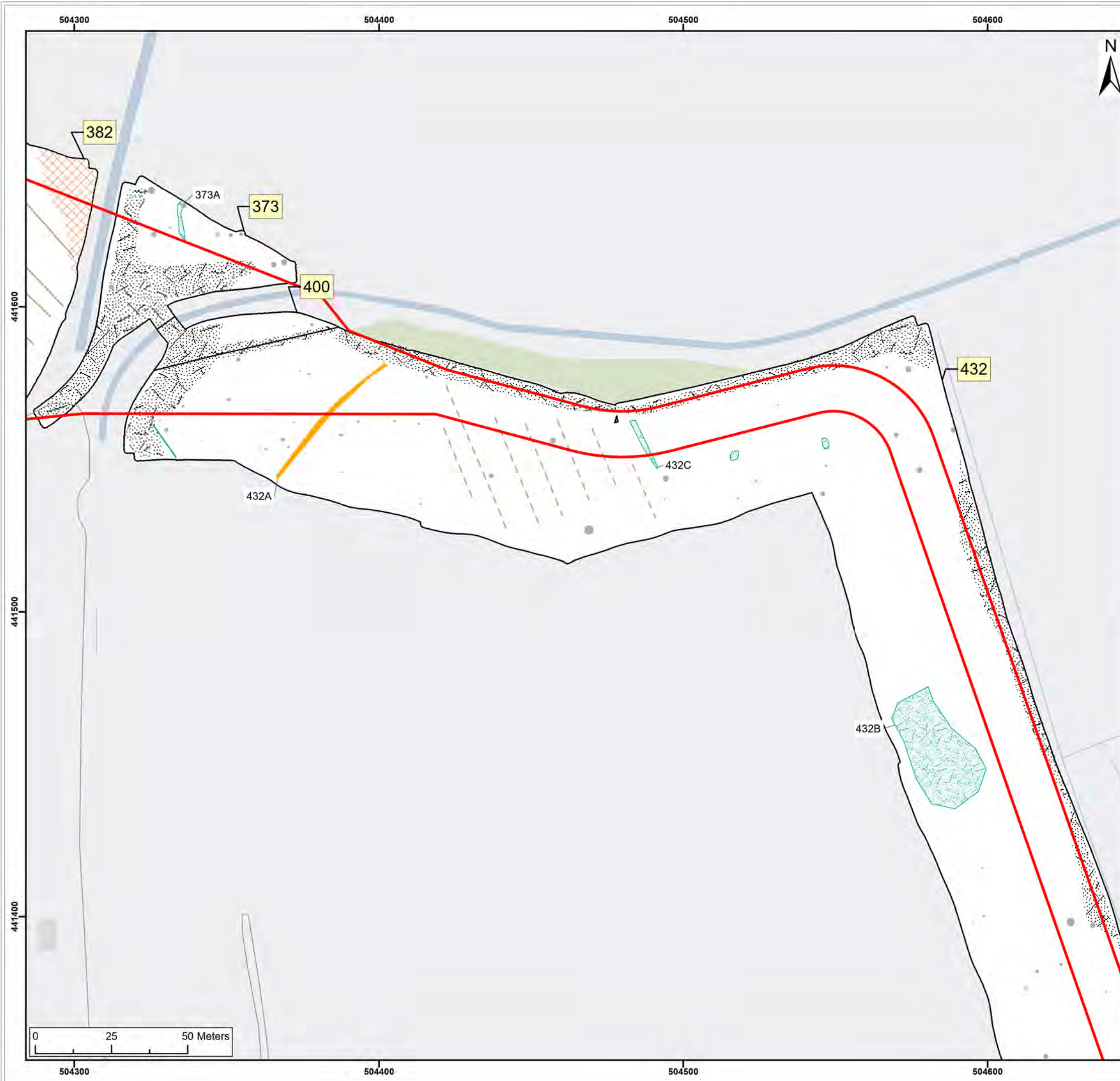
Historic Environment Records (monuments)

- Monument, Building, Find spot
- Monument
- Monument

NMP Mapping

- NMP Mapping

SX	P08	25/10/2024	Draft		SO	AG	JL
SUI	REV	DATE	DESCRIPTION		DRW	CHK	APR
Title: <div>Archive Interpretation: 382</div>							
Figure:22-7-579		Drawing No: PB2340-AOC-ZZ-ZZ-DR-Z-0579					
Co-ordinate system: British National Grid				Page Size: A3	Scale: 1:1,250		
Project: Dogger Bank South Offshore Wind Farms				Report: Archaeological Geophysical Survey Report			



Legend:

- Onshore Development Area
- Anomaly (Possible Archaeology)
- Spread (Unclear Origin)
- Spread (Geology/Natural)
- Spread (Magnetic Disturbance)
- Anomaly (Ferrous/Iron Spike)
- Linear Trend (Unclear Origin)
- Linear Trend (Agricultural, Ploughing)
- Linear Trend (Agricultural, Ridge and Furrow)

Historic Environment Records (events)

- ▲ Point
- Line
- Region

Historic Environment Records (monuments)

- Monument, Building, Find spot
- Monument
- Monument

NMP Mapping

- NMP Mapping

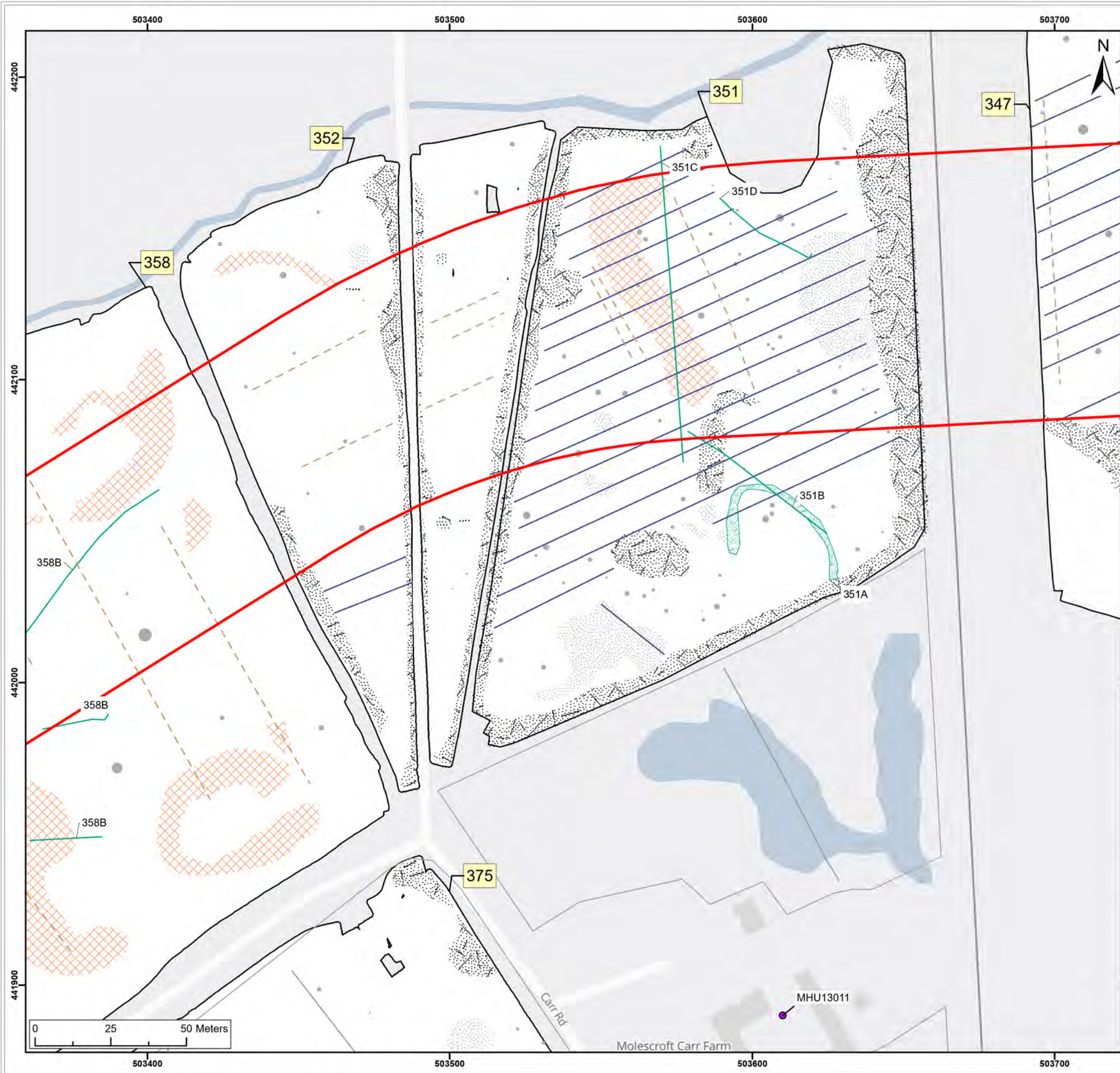
SX	P08	25/10/2024	Draft		SO	AG	JL
SUI	REV	DATE	DESCRIPTION		DRW	CHK	APR
Title: Archive Interpretation: 373, 400, 432							
Figure:22-7-580		Drawing No: PB2340-AOC-ZZ-ZZ-DR-Z-0580					
Co-ordinate system: British National Grid				Page Size: A3	Scale: 1:1,250		
Project: Dogger Bank South Offshore Wind Farms				Report: Archaeological Geophysical Survey Report			



Legend:

Onshore Development Area	Historic Environment Records (events)
Anomaly (Historic Feature)	Point
Spread (Historic Feature)	Line
Spread (Unclear Origin)	Region
Spread (Magnetic Disturbance)	Historic Environment Records (monuments)
Anomaly (Ferrous/Iron Spike)	Monument, Building, Find spot
Linear Trend (Unclear Origin)	Monument
	Monument
	NMP Mapping
	NMP Mapping

SX	P08	25/10/2024	Draft	SO	AG	JL
SUI	REV	DATE	DESCRIPTION	DRW	CHK	APR
Title: <div>Archive Interpretation: 432</div>						
Figure:22-7-581		Drawing No: PB2340-AOC-ZZ-ZZ-DR-Z-0581				
Co-ordinate system: British National Grid			Page Size: A3	Scale: 1:1,250		
Project: Dogger Bank South Offshore Wind Farms			Report: Archaeological Geophysical Survey Report			



Legend:

- Onshore Development Area
- Spread (Unclear Origin)
- Spread (Geology/Natural)
- Spread (Magnetic Disturbance)
- Anomaly (Ferrous/Iron Spike)
- Spread (Ferrous/Iron Spike)
- Linear Trend (Unclear Origin)
- Linear Trend (Agricultural, Ploughing)
- Linear Trend (Drainage)

Historic Environment Records (events)

- ▲ Point
- Line
- Region

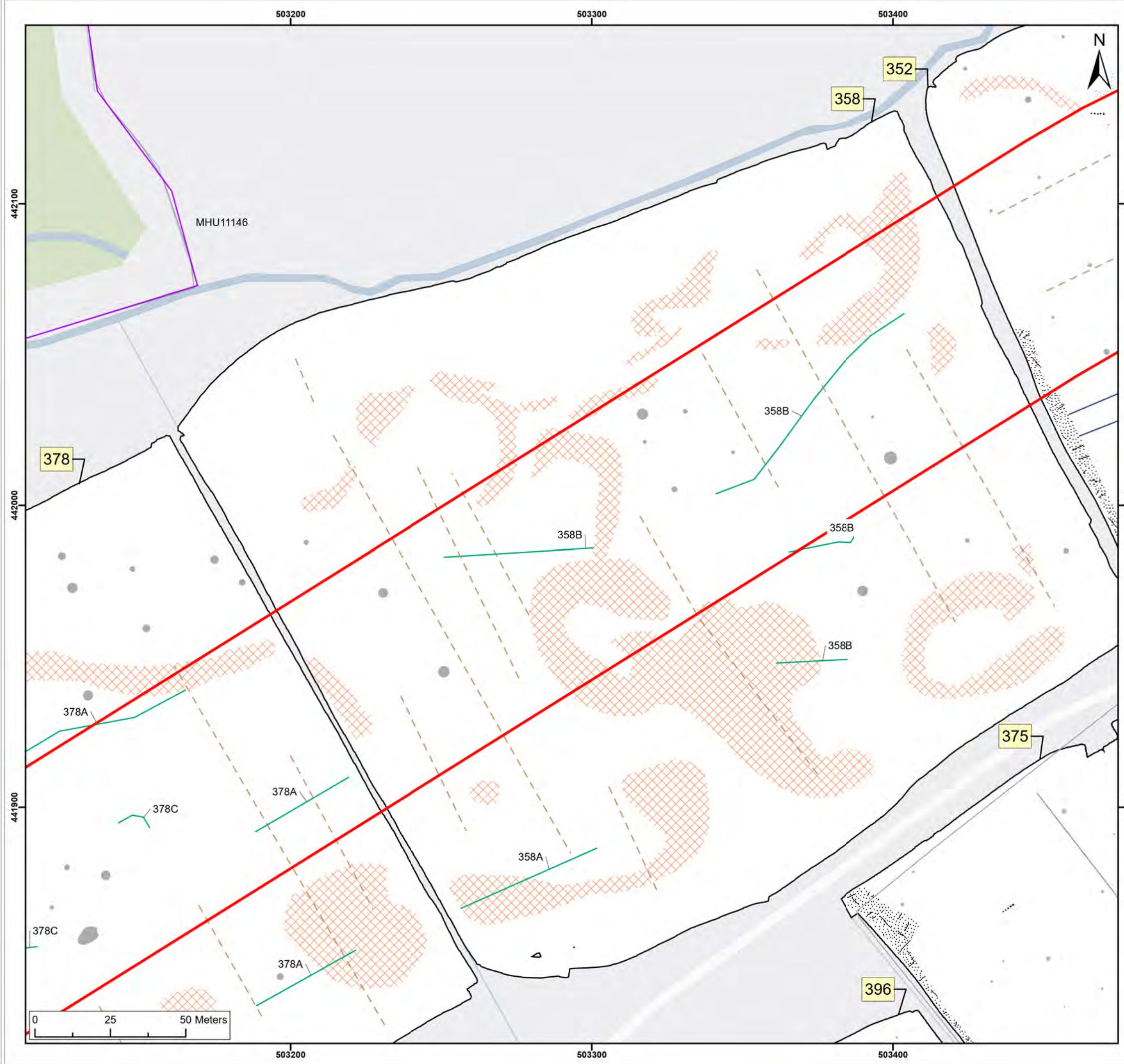
Historic Environment Records (monuments)

- Monument, Building, Find spot
- Monument
- Monument

NMP Mapping

- NMP Mapping

SX	P08	25/10/2024	Draft			SO	AG	JL
SUI	REV	DATE	DESCRIPTION			DRW	CHK	APR
Title: Archive Interpretation: 351, 352, 358								
Figure:22-7-582		Drawing No: PB2340-AOC-ZZ-ZZ-DR-Z-0582						
Co-ordinate system: British National Grid				Page Size: A3		Scale: 1:1,250		
Project: Dogger Bank South Offshore Wind Farms				Report: Archaeological Geophysical Survey Report				



Legend:

- Onshore Development Area
- Spread (Geology/Natural)
- Spread (Magnetic Disturbance)
- Anomaly (Ferrous/Iron Spike)
- Spread (Ferrous/Iron Spike)
- Linear Trend (Unclear Origin)
- Linear Trend (Agricultural, Ploughing)
- Linear Trend (Drainage)

Historic Environment Records (events)

- ▲ Point
- Line
- Region

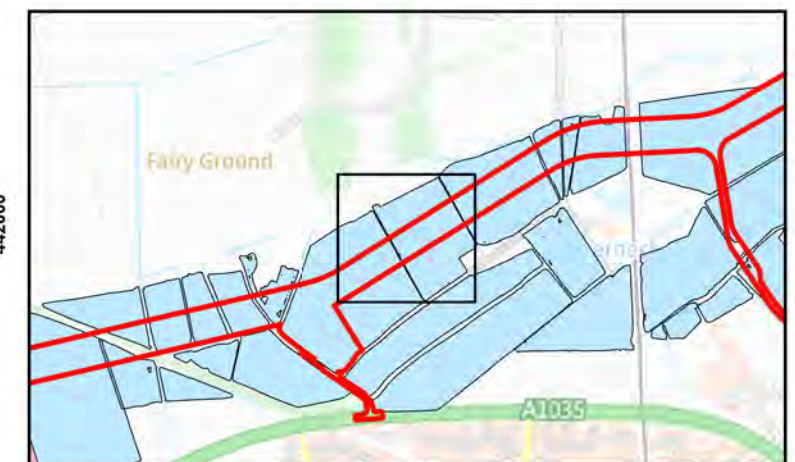
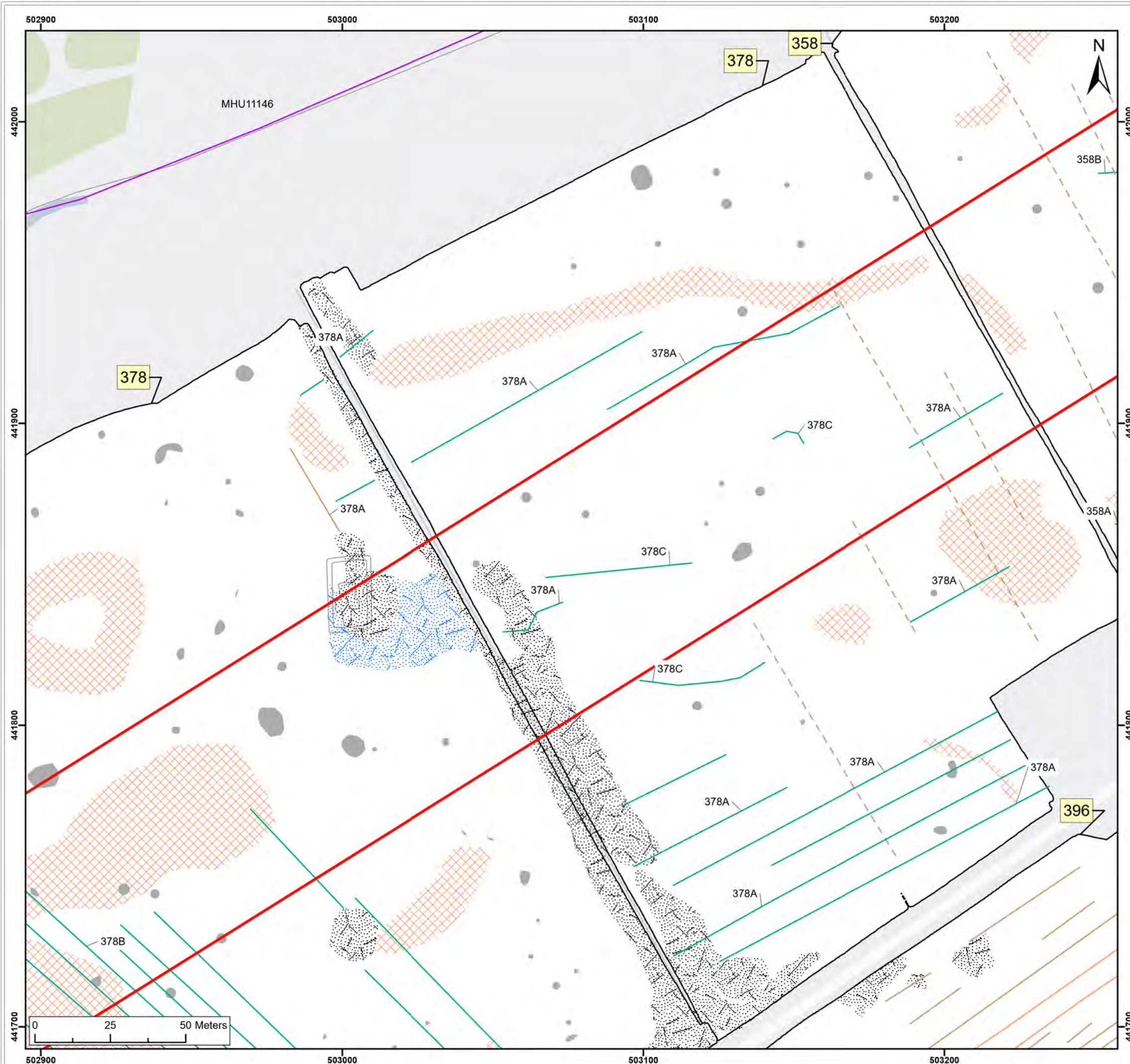
Historic Environment Records (monuments)

- Monument, Building, Find spot
- Monument
- Monument

NMP Mapping

- NMP Mapping

SX	P08	25/10/2024	Draft		SO	AG	JL
SUI	REV	DATE	DESCRIPTION		DRW	CHK	APR
Title: Archive Interpretation: 358							
Figure:22-7-583		Drawing No: PB2340-AOC-ZZ-ZZ-DR-Z-0583					
Co-ordinate system: British National Grid				Page Size: A3	Scale: 1:1,250		
Project: Dogger Bank South Offshore Wind Farms				Report: Archaeological Geophysical Survey Report			



Legend:

- Onshore Development Area
 - Spread (Historic Feature)
 - Spread (Geology/Natural)
 - Spread (Magnetic Disturbance)
 - Anomaly (Ferrous/Iron Spike)
 - Linear Trend (Unclear Origin)
 - Linear Trend (Agricultural, Ploughing)
 - Linear Trend (Agricultural, Ridge and Furrow)
 - Linear Trend (Geology/Natural)
- Historic Environment Records (events)**
- Point
 - Line
 - Region
- Historic Environment Records (monuments)**
- Monument, Building, Find spot
 - Monument
 - Monument
- NMP Mapping**
- NMP Mapping

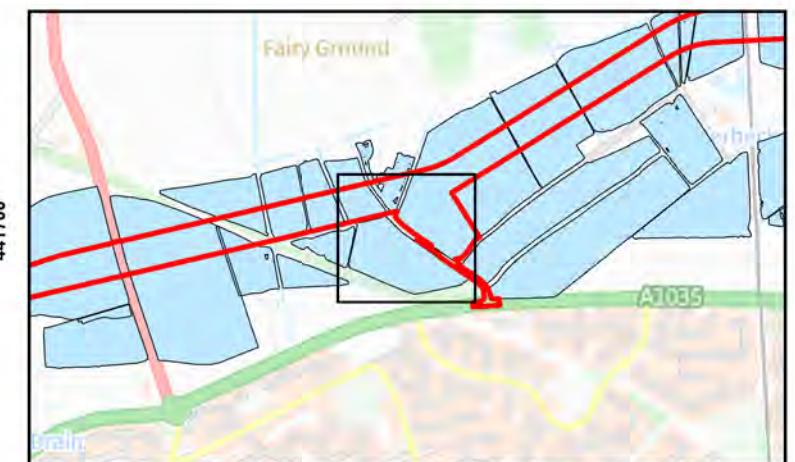
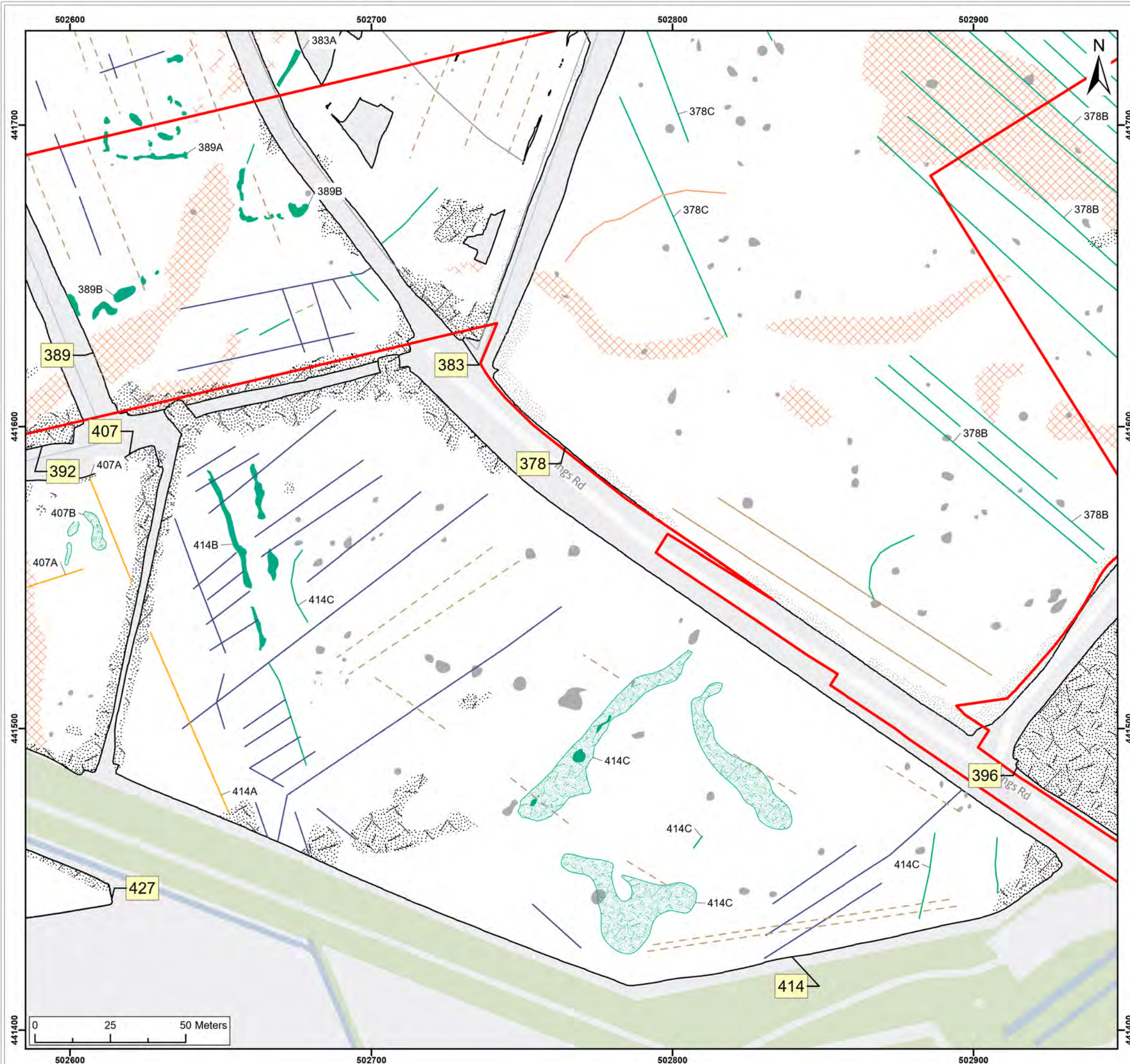
SX	P08	25/10/2024	Draft		SO	AG	JL
SUI	REV	DATE	DESCRIPTION		DRW	CHK	APR

Title: Archive Interpretation: 358, 378

Figure:22-7-584 Drawing No: PB2340-AOC-ZZ-ZZ-DR-Z-0584

Co-ordinate system: British National Grid Page Size: A3 Scale: 1:1,250

Project: Dogger Bank South Offshore Wind Farms Report: Archaeological Geophysical Survey Report



- Legend:
- Onshore Development Area
 - Anomaly (Unclear Origin)
 - Spread (Unclear Origin)
 - Spread (Geology/Natural)
 - Spread (Magnetic Disturbance)
 - Anomaly (Ferrous/Iron Spike)
 - Spread (Ferrous/Iron Spike)
 - Linear Trend (Possible Archaeology)
 - Linear Trend (Unclear Origin)
 - Linear Trend (Agricultural, Ploughing)
 - Linear Trend (Agricultural, Ridge and Furrow)
 - Linear Trend (Drainage)
 - Linear Trend (Geology/Natural)
- Historic Environment Records (events)
- Point
 - Line
 - Region
- Historic Environment Records (monuments)
- Monument, Building, Find spot
 - Monument
 - Monument
- NMP Mapping
- NMP Mapping

SX	P08	25/10/2024	Draft		SO	AG	JL
SUI	REV	DATE	DESCRIPTION		DRW	CHK	APR

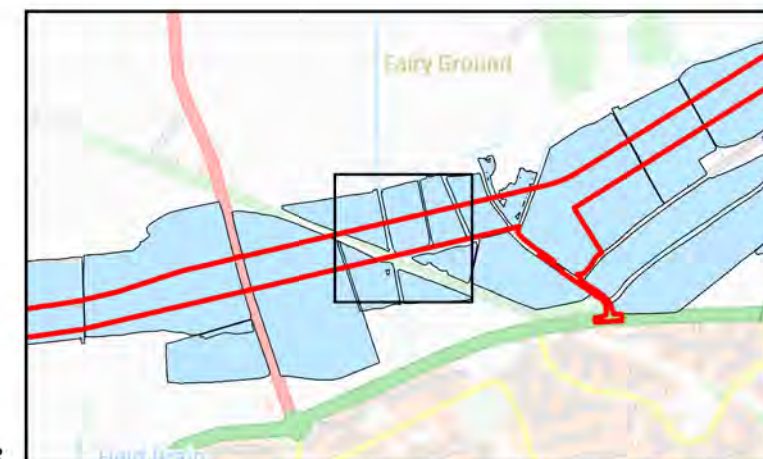
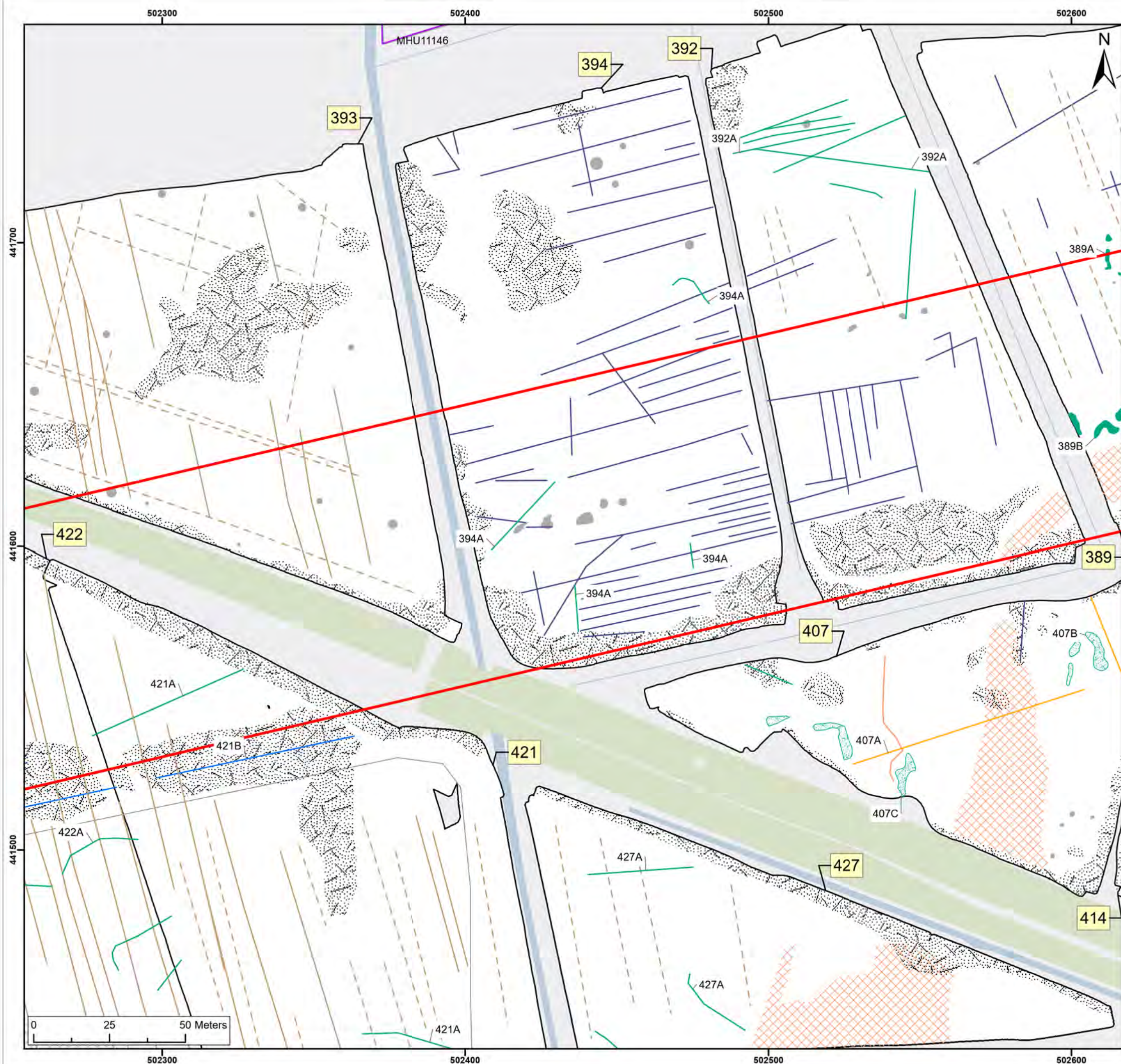
Title:

Archive Interpretation:
378, 414, 407

Figure:22-7-585 Drawing No: PB2340-AOC-ZZ-ZZ-DR-Z-0585

Co-ordinate system: British National Grid	Page Size: A3	Scale: 1:1,250
--	------------------	-------------------

Project: Dogger Bank South Offshore Wind Farms	Report: Archaeological Geophysical Survey Report
--	--



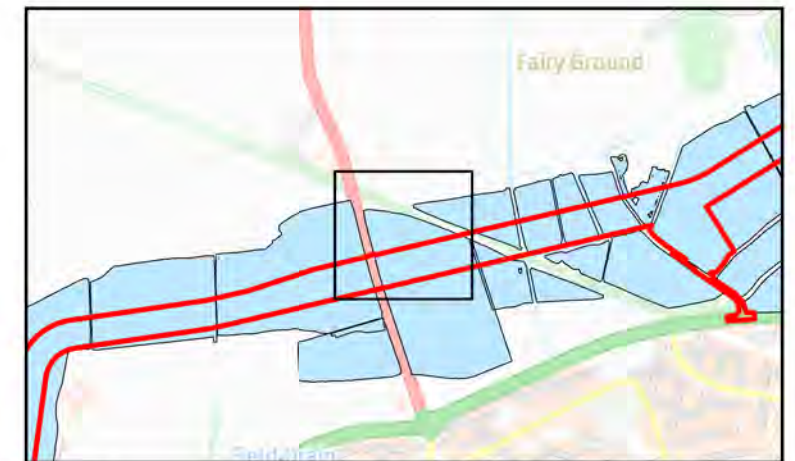
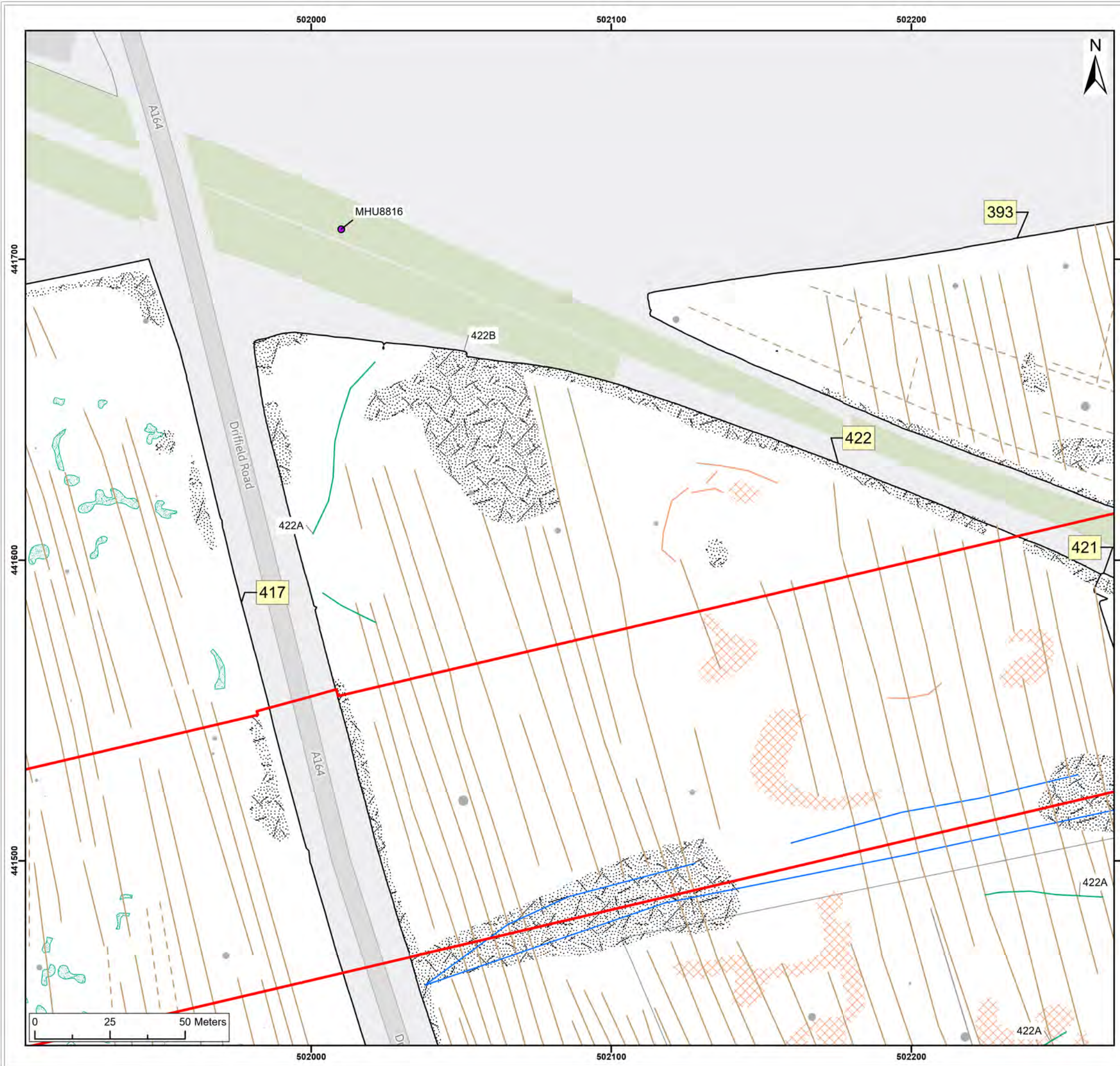
- Legend:
- Onshore Development Area
 - Anomaly (Unclear Origin)
 - Spread (Unclear Origin)
 - Spread (Geology/Natural)
 - Spread (Magnetic Disturbance)
 - Anomaly (Ferrous/Iron Spike)
 - Linear Trend (Possible Archaeology)
 - Linear Trend (Historic Feature)
 - Linear Trend (Unclear Origin)
 - Linear Trend (Agricultural, Ploughing)
 - Linear Trend (Agricultural, Ridge and Furrow)
 - Linear Trend (Drainage)
 - Linear Trend (Geology/Natural)
- Historic Environment Records (events)
- Point
 - Line
 - Region
- Historic Environment Records (monuments)
- Monument, Building, Find spot
 - Monument
 - Monument
- NMP Mapping
- NMP Mapping

SX	P08	25/10/2024	Draft	SO	AG	JL
SUI	REV	DATE	DESCRIPTION	DRW	CHK	APR

Title:

Archive Interpretation:
392, 394, 393, 407, 427, 421

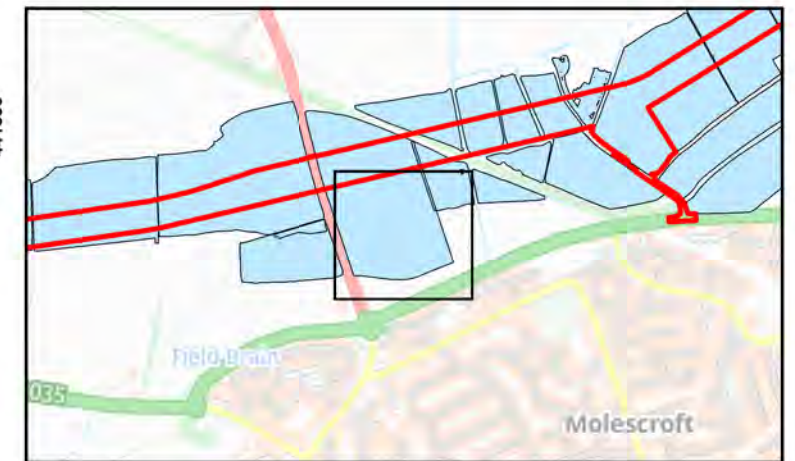
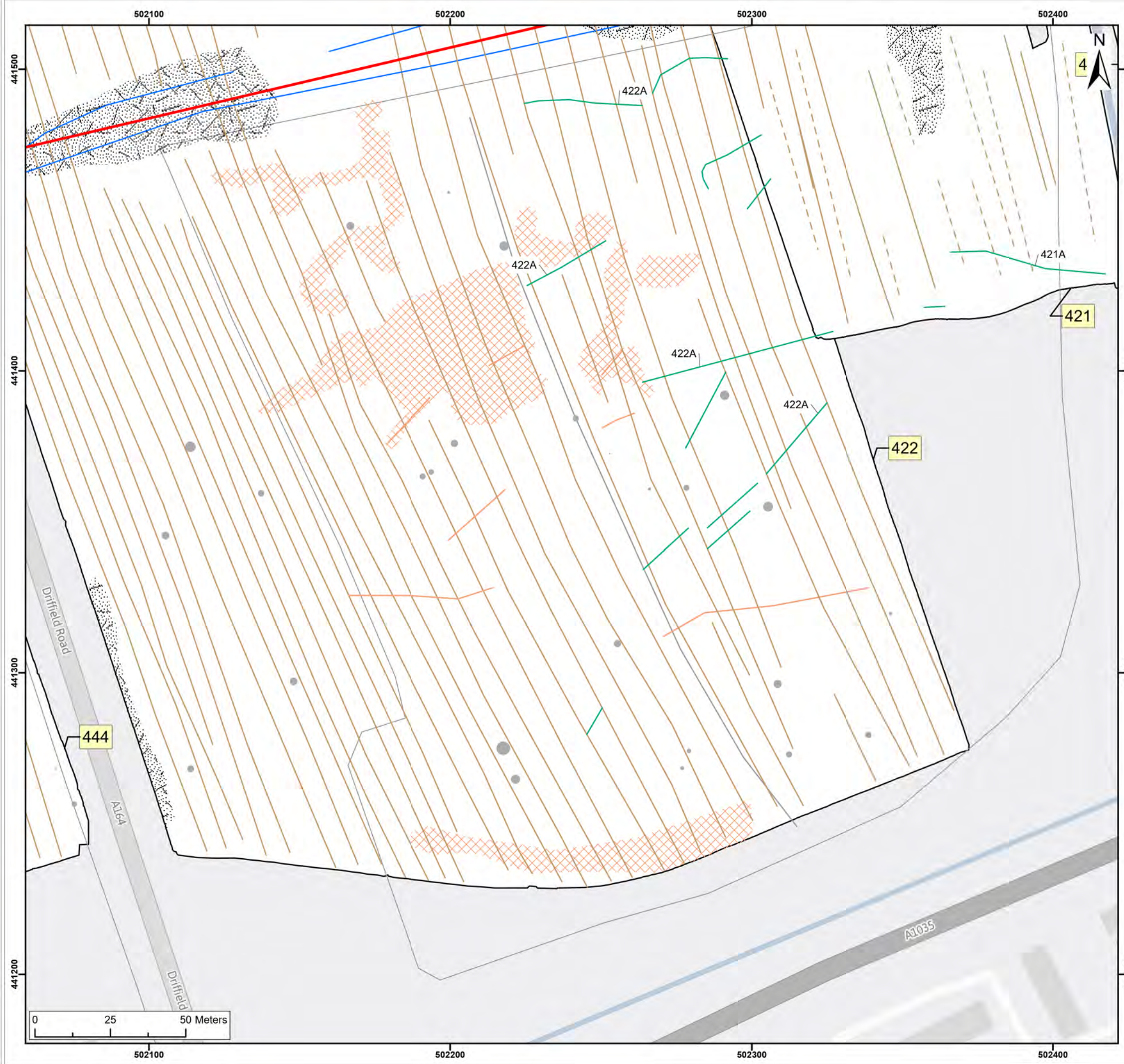
Figure:22-7-587	Drawing No: PB2340-AOC-ZZ-ZZ-DR-Z-0587		
Co-ordinate system: British National Grid		Page Size: A3	Scale: 1:1,250
Project: Dogger Bank South Offshore Wind Farms		Report: Archaeological Geophysical Survey Report	



Legend:

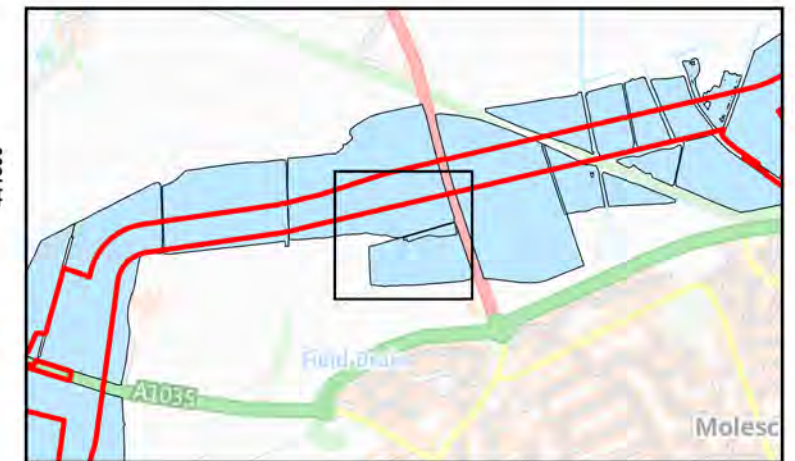
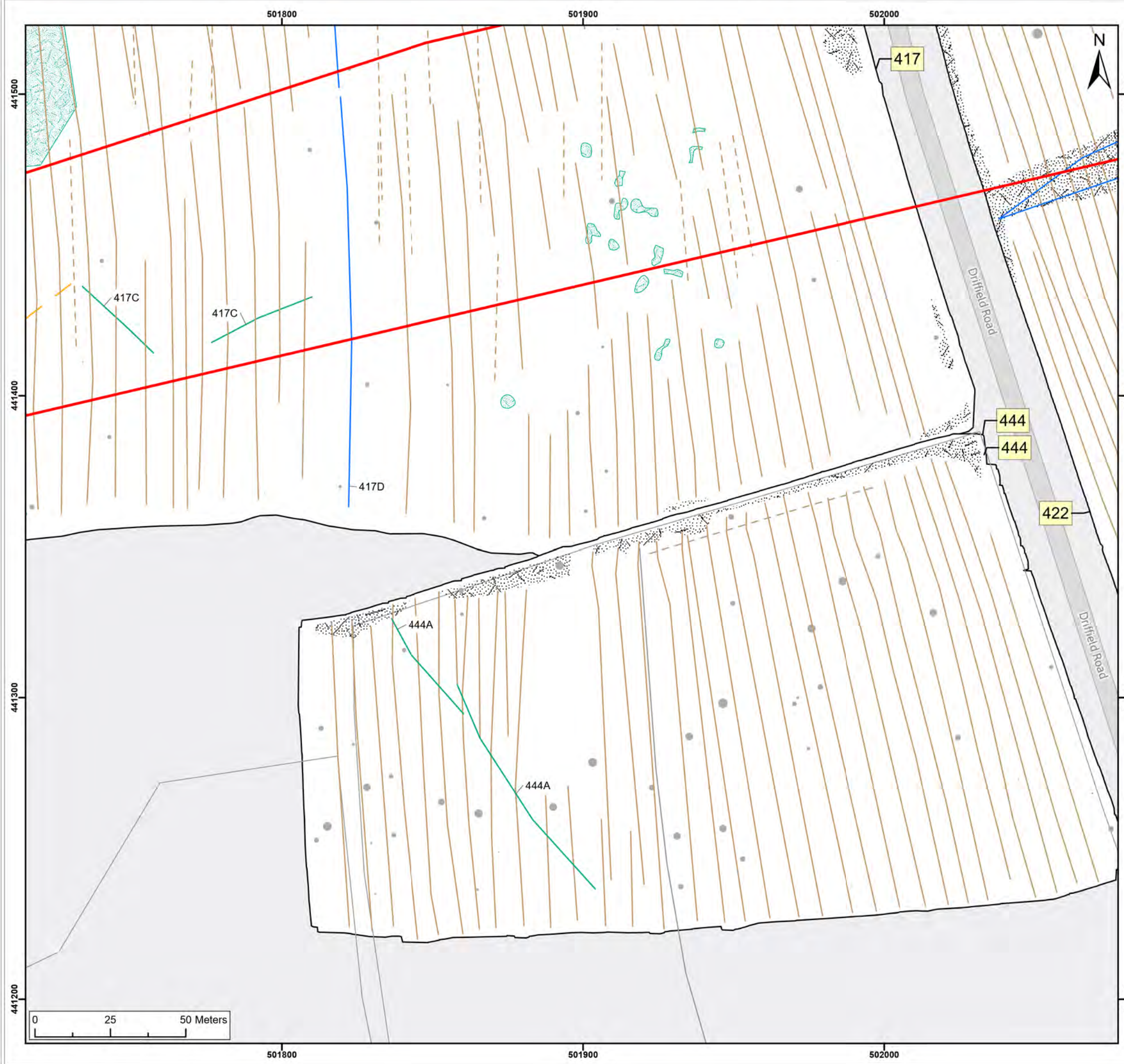
Onshore Development Area	Historic Environment Records (events)
Spread (Unclear Origin)	Point
Spread (Geology/Natural)	Line
Spread (Magnetic Disturbance)	Region
Anomaly (Ferrous/Iron Spike)	Historic Environment Records (monuments)
Linear Trend (Historic Feature)	Monument, Building, Find spot
Linear Trend (Unclear Origin)	Monument
Linear Trend (Agricultural, Ploughing)	Monument
Linear Trend (Agricultural, Ridge and Furrow)	NMP Mapping
Linear Trend (Geology/Natural)	NMP Mapping

SX	P08	25/10/2024	Draft		SO	AG	JL
SUI	REV	DATE	DESCRIPTION		DRW	CHK	APR
Title: Archive Interpretation: 393, 422, 417							
Figure:22-7-588		Drawing No: PB2340-AOC-ZZ-ZZ-DR-Z-0588					
Co-ordinate system: British National Grid			Page Size: A3		Scale: 1:1,250		
Project: Dogger Bank South Offshore Wind Farms			Report: Archaeological Geophysical Survey Report				



- Legend:**
- Onshore Development Area
 - Spread (Geology/Natural)
 - Spread (Magnetic Disturbance)
 - Anomaly (Ferrous/Iron Spike)
 - Linear Trend (Historic Feature)
 - Linear Trend (Unclear Origin)
 - Linear Trend (Agricultural, Ploughing)
 - Linear Trend (Agricultural, Ridge and Furrow)
 - Linear Trend (Geology/Natural)
- Historic Environment Records (events)**
- ▲ Point
 - Line
 - Region
- Historic Environment Records (monuments)**
- Monument, Building, Find spot
 - Monument
 - Monument
- NMP Mapping**
- NMP Mapping

SX	P08	25/10/2024	Draft	SO	AG	JL
SUI	REV	DATE	DESCRIPTION	DRW	CHK	APR
Title: <div>Archive Interpretation: 422, 417, 421</div>						
Figure:22-7-589		Drawing No: PB2340-AOC-ZZ-ZZ-DR-Z-0589				
Co-ordinate system: British National Grid			Page Size: A3	Scale: 1:1,250		
Project: <div>Dogger Bank South Offshore Wind Farms</div>			Report: <div>Archaeological Geophysical Survey Report</div>			



Legend:

- Onshore Development Area
- Spread (Unclear Origin)
- Spread (Magnetic Disturbance)
- Anomaly (Ferrous/Iron Spike)
- Linear Trend (Possible Archaeology)
- Linear Trend (Historic Feature)
- Linear Trend (Unclear Origin)
- Linear Trend (Agricultural, Ploughing)
- Linear Trend (Agricultural, Ridge and Furrow)

Historic Environment Records (events)

- Point
- Line
- Region

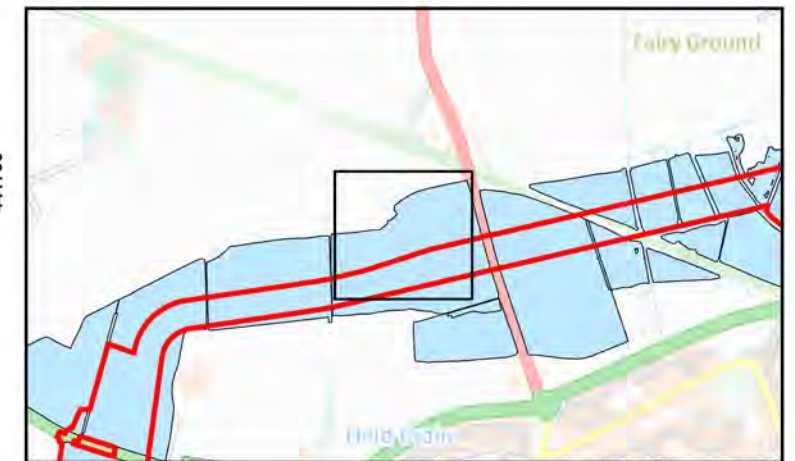
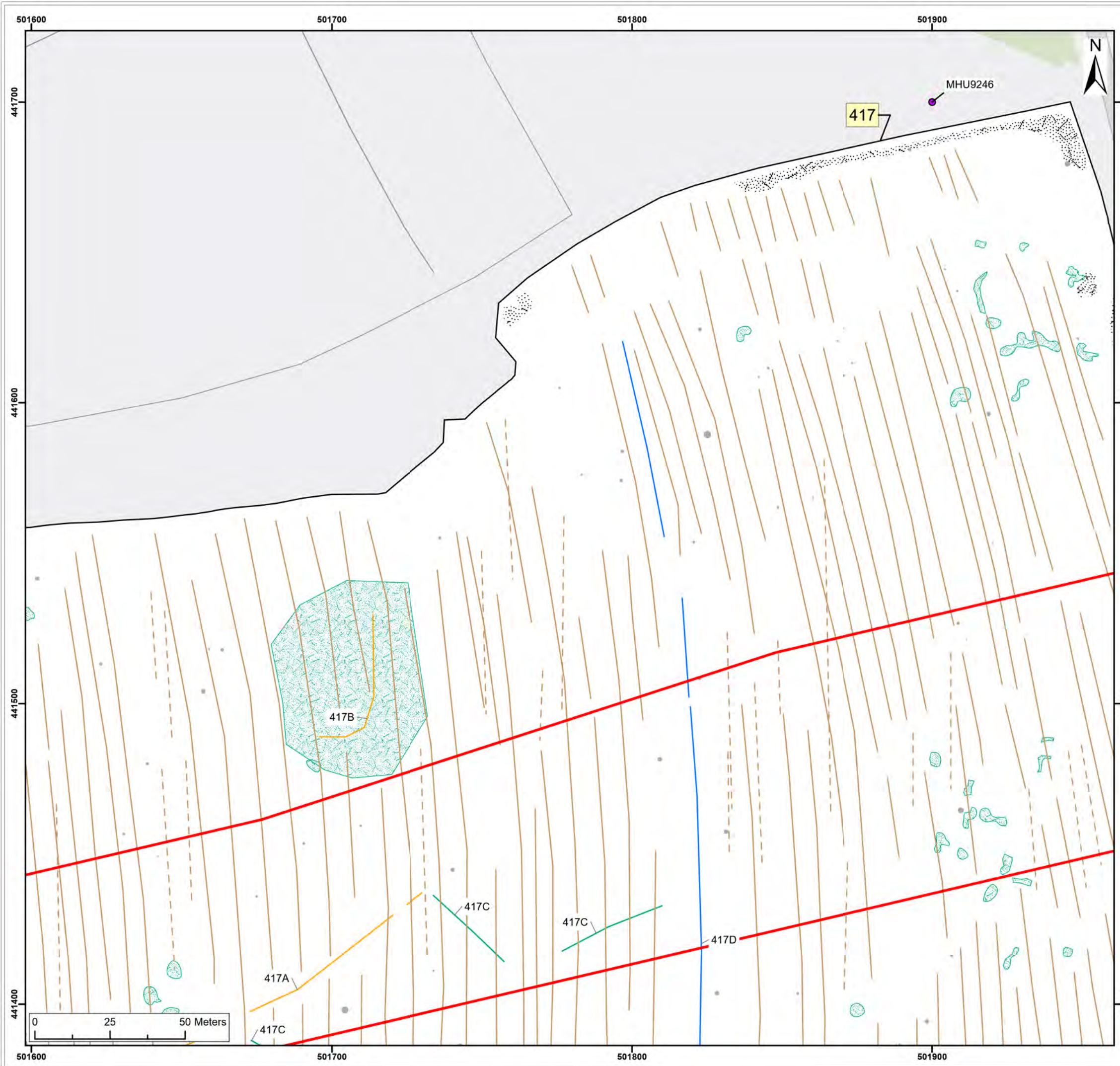
Historic Environment Records (monuments)

- Monument, Building, Find spot
- Monument
- Monument

NMP Mapping

- NMP Mapping

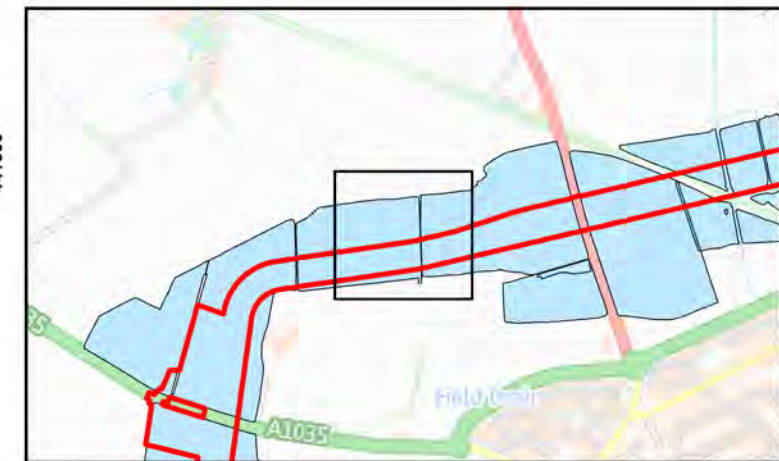
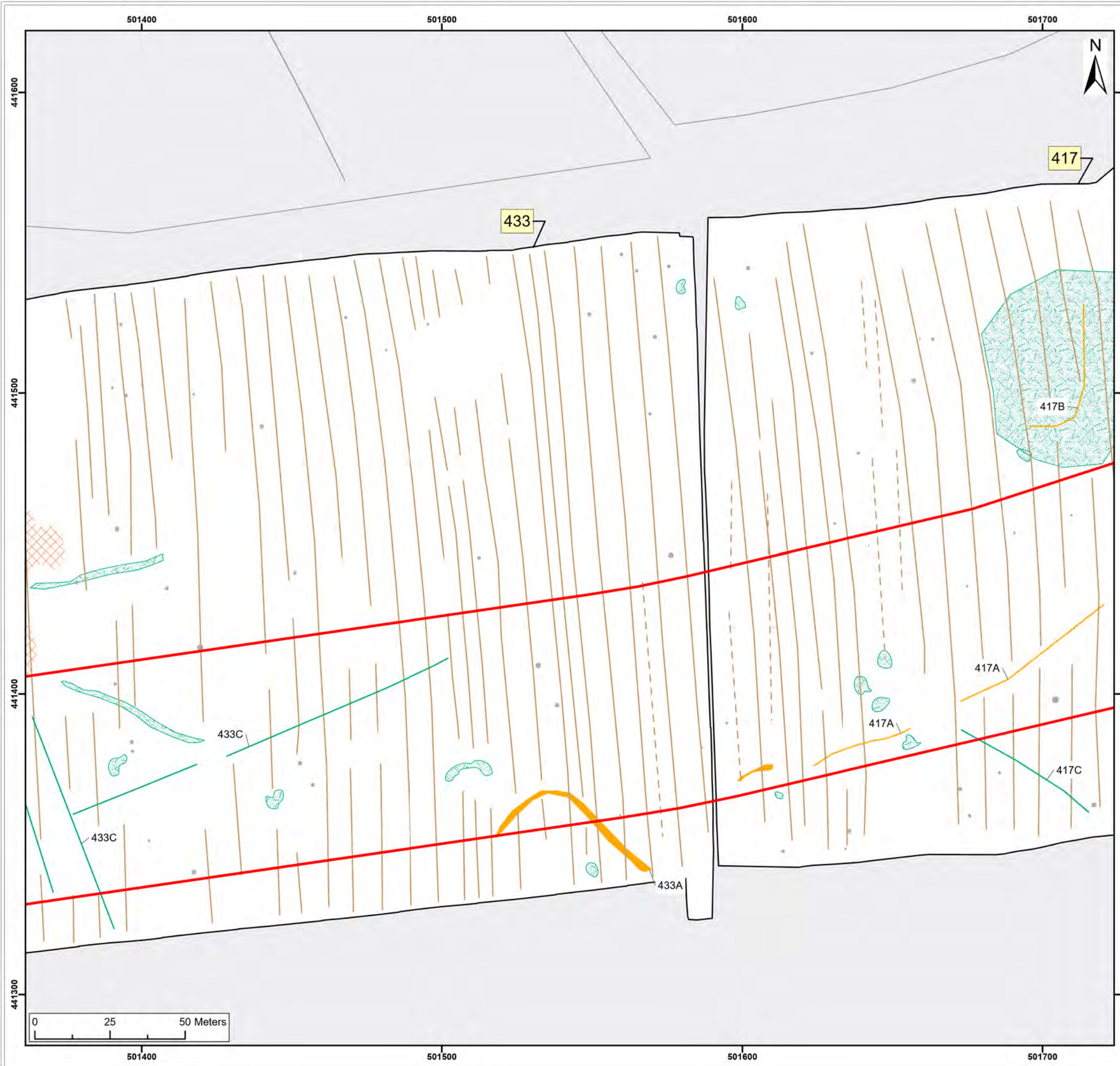
SX	P08	25/10/2024	Draft		SO	AG	JL
SUI	REV	DATE	DESCRIPTION		DRW	CHK	APR
Title: <div>Archive Interpretation: 417, 444</div>							
Figure:22-7-590		Drawing No: PB2340-AOC-ZZ-ZZ-DR-Z-0590					
Co-ordinate system: British National Grid				Page Size: A3	Scale: 1:1,250		
Project: <div>Dogger Bank South Offshore Wind Farms</div>				Report: <div>Archaeological Geophysical Survey Report</div>			



Legend:

Onshore Development Area	Historic Environment Records (events)
Spread (Unclear Origin)	Point
Spread (Magnetic Disturbance)	Line
Anomaly (Ferrous/Iron Spike)	Region
Linear Trend (Possible Archaeology)	Historic Environment Records (monuments)
Linear Trend (Historic Feature)	Monument, Building, Find spot
Linear Trend (Unclear Origin)	Monument
Linear Trend (Agricultural, Ploughing)	Monument
Linear Trend (Agricultural, Ridge and Furrow)	NMP Mapping
	NMP Mapping

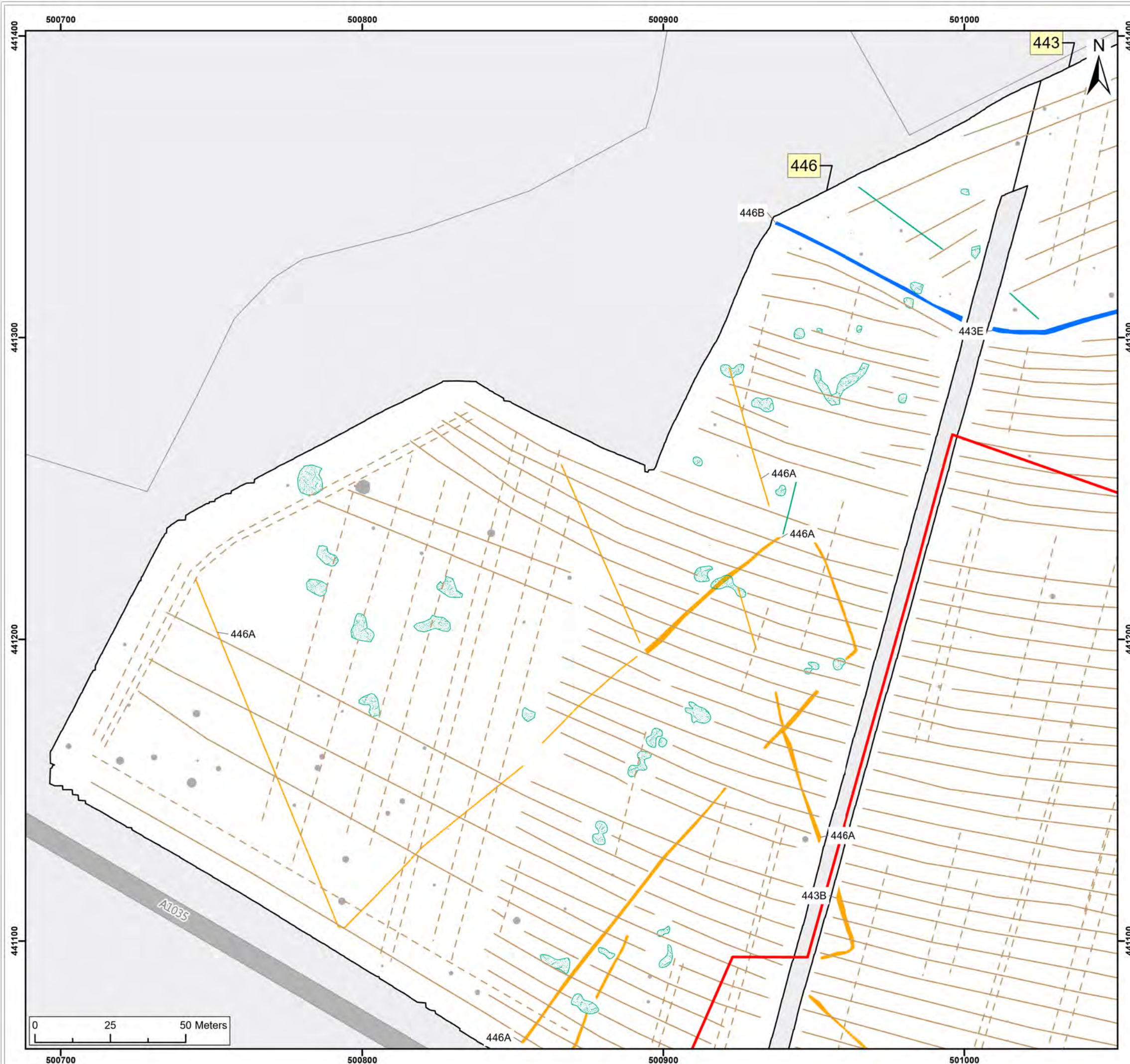
SX	P08	25/10/2024	Draft		SO	AG	JL
SUI	REV	DATE	DESCRIPTION		DRW	CHK	APR
Title: <div>Archive Interpretation: 417</div>							
Figure:22-7-591		Drawing No: PB2340-AOC-ZZ-ZZ-DR-Z-0591					
Co-ordinate system: British National Grid				Page Size: A3	Scale: 1:1,250		
Project: <div>Dogger Bank South Offshore Wind Farms</div>				Report: <div>Archaeological Geophysical Survey Report</div>			



Legend:

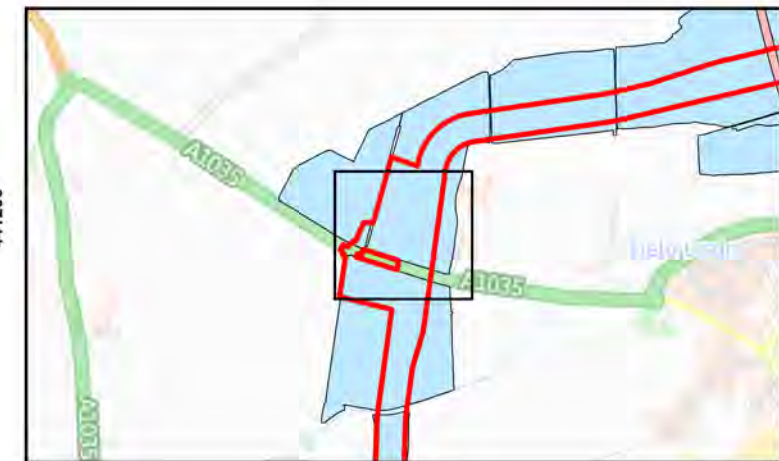
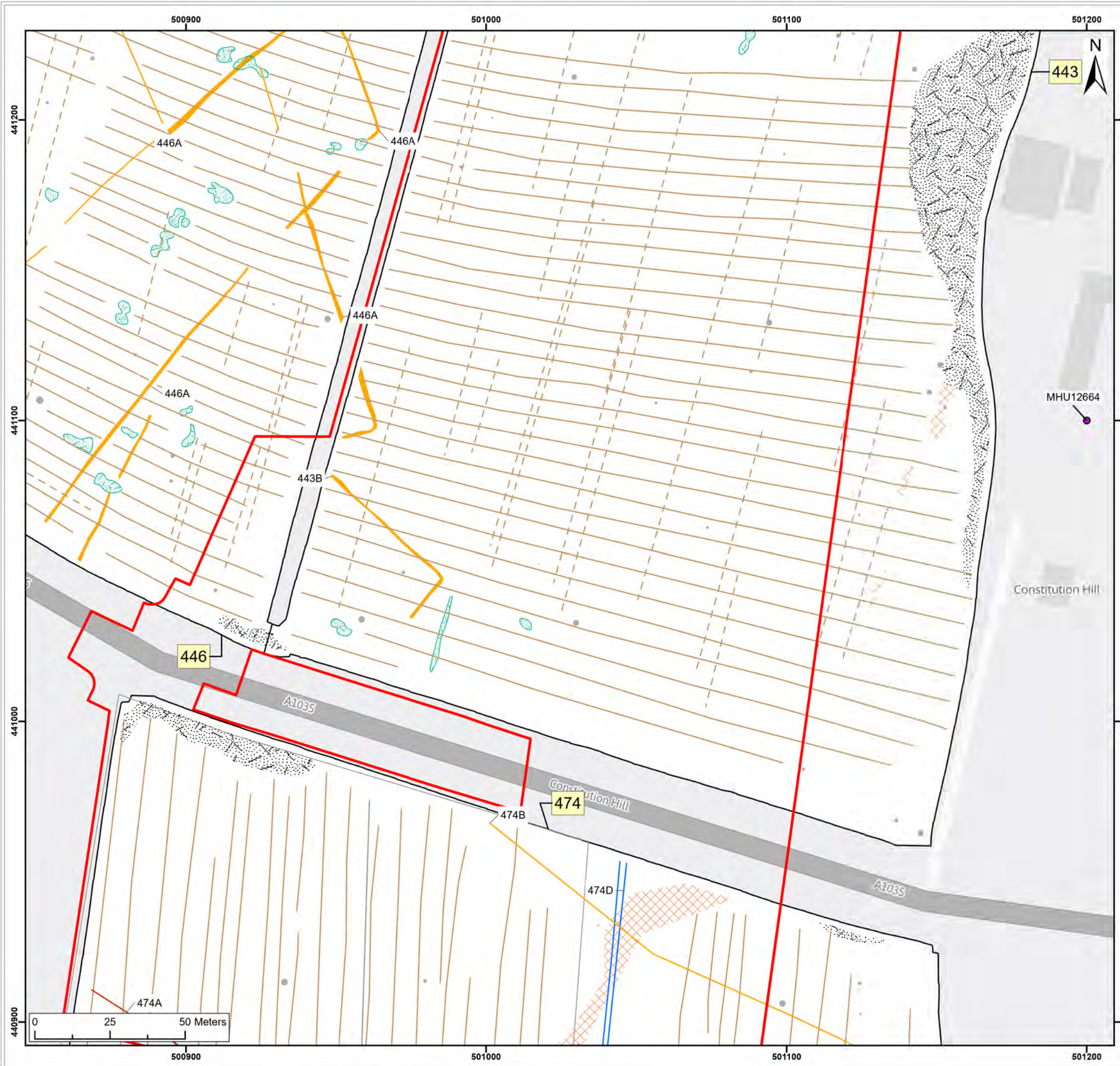
Onshore Development Area	Historic Environment Records (events)
Anomaly (Possible Archaeology)	Point
Spread (Unclear Origin)	Line
Spread (Geology/Natural)	Region
Anomaly (Ferrous/Iron Spike)	Historic Environment Records (monuments)
Linear Trend (Possible Archaeology)	Monument, Building, Find spot
Linear Trend (Unclear Origin)	Monument
Linear Trend (Agricultural, Ploughing)	Monument
Linear Trend (Agricultural, Ridge and Furrow)	NMP Mapping
	NMP Mapping

SX	P08	25/10/2024	Draft		SO	AG	JL
SUI	REV	DATE	DESCRIPTION		DRW	CHK	APR
Title: Archive Interpretation: 417, 433							
Figure:22-7-592		Drawing No: PB2340-AOC-ZZ-ZZ-DR-Z-0592					
Co-ordinate system: British National Grid				Page Size: A3	Scale: 1:1,250		
Project: Dogger Bank South Offshore Wind Farms				Report: Archaeological Geophysical Survey Report			



- Legend:
- Onshore Development Area
 - Anomaly (Possible Archaeology)
 - Anomaly (Historic Feature)
 - Spread (Unclear Origin)
 - Anomaly (Ferrous/Iron Spike)
 - Linear Trend (Possible Archaeology)
 - Linear Trend (Unclear Origin)
 - Linear Trend (Agricultural, Ploughing)
 - Linear Trend (Agricultural, Ridge and Furrow)
- Historic Environment Records (events)
- Point
 - Line
 - Region
- Historic Environment Records (monuments)
- Monument, Building, Find spot
 - Monument
 - Monument
- NMP Mapping
- NMP Mapping

SX	P08	25/10/2024	Draft		SO	AG	JL
SUI	REV	DATE	DESCRIPTION		DRW	CHK	APR
Title: Archive Interpretation: 443, 446							
Figure:22-7-594		Drawing No: PB2340-AOC-ZZ-ZZ-DR-Z-0594					
Co-ordinate system: British National Grid				Page Size: A3	Scale: 1:1,250		
Project: Dogger Bank South Offshore Wind Farms				Report: Archaeological Geophysical Survey Report			

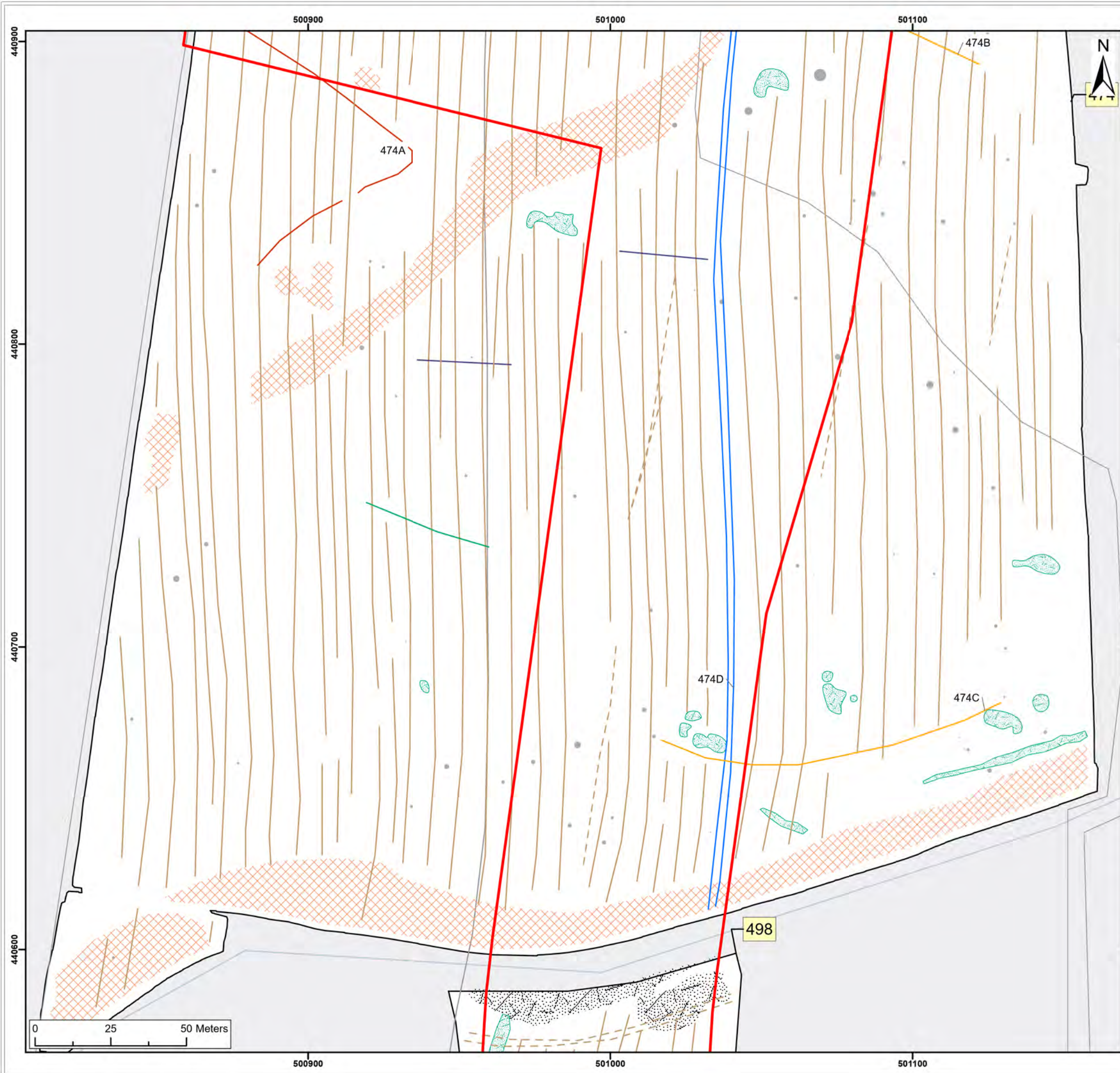


- Legend:**
- Onshore Development Area
 - Anomaly (Possible Archaeology)
 - Spread (Unclear Origin)
 - Spread (Geology/Natural)
 - Spread (Magnetic Disturbance)
 - Anomaly (Ferrous/Iron Spike)
 - Linear Trend (Probable Archaeology)
 - Linear Trend (Possible Archaeology)
 - Linear Trend (Historic Feature)
 - Linear Trend (Agricultural, Ploughing)
 - Linear Trend (Agricultural, Ridge and Furrow)
- Historic Environment Records (events)**
- ▲ Point
 - Line
 - Region
- Historic Environment Records (monuments)**
- Monument, Building, Find spot
 - Monument
 - Monument
- NMP Mapping**
- NMP Mapping

SX	P08	25/10/2024	Draft		SO	AG
SUI	REV	DATE	DESCRIPTION		DRW	CHK

Title: Archive Interpretation: 443, 446, 474

Figure:22-7-595	Drawing No: PB2340-AOC-ZZ-ZZ-DR-Z-0595
Co-ordinate system: British National Grid	Page Size: A3
	Scale: 1:1,250
Project: Dogger Bank South Offshore Wind Farms	Report: Archaeological Geophysical Survey Report



Legend:

Onshore Development Area

Spread (Unclear Origin)

Spread (Geology/Natural)

Spread (Magnetic Disturbance)

Anomaly (Ferrous/Iron Spike)

Linear Trend (Probable Archaeology)

Linear Trend (Possible Archaeology)

Linear Trend (Historic Feature)

Linear Trend (Unclear Origin)

Linear Trend (Agricultural, Ploughing)

Linear Trend (Agricultural, Ridge and Furrow)

Linear Trend (Drainage)

Point

Line

Region

Monument, Building, Find spot

Monument

Monument

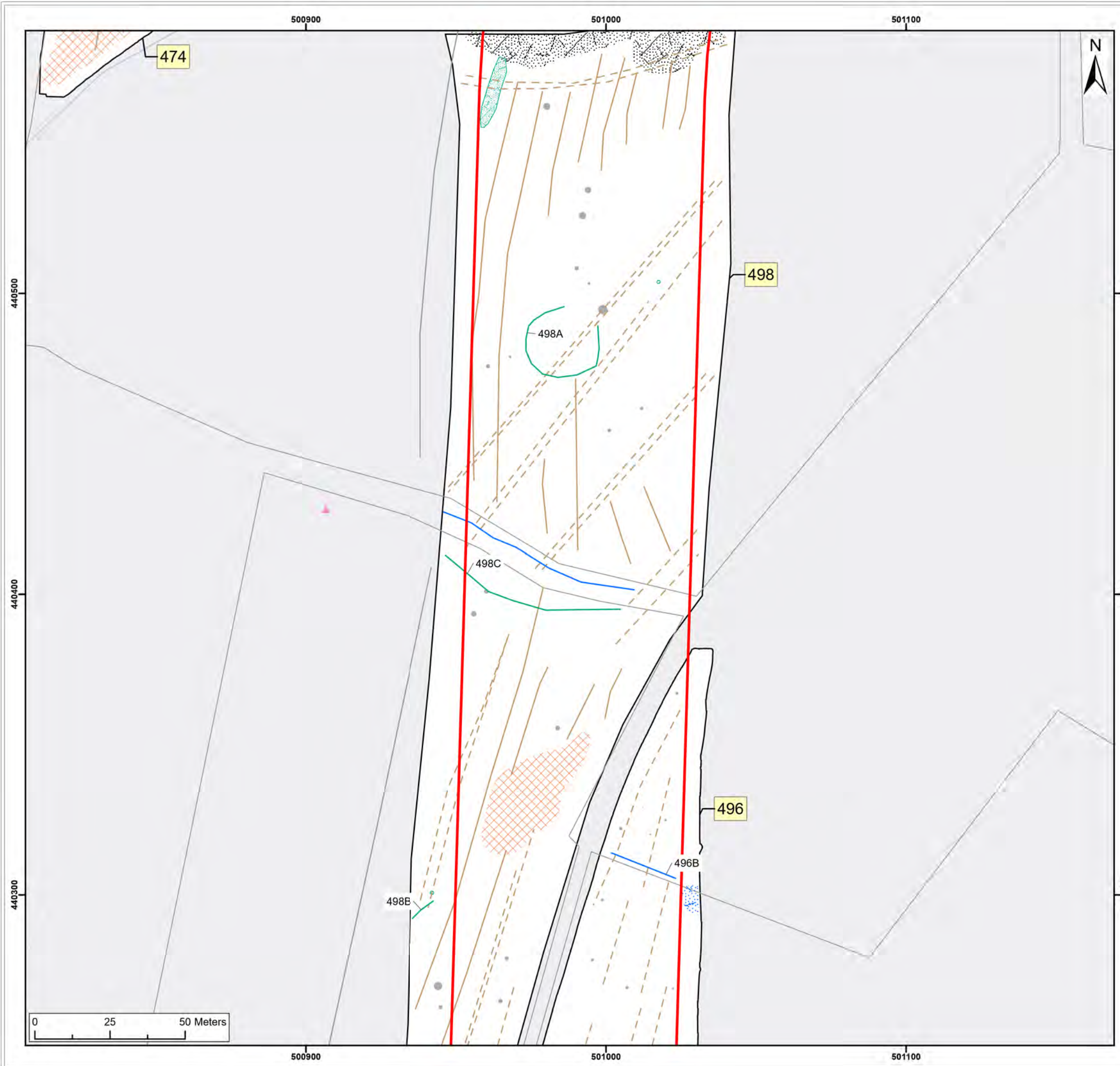
NMP Mapping

Historic Environment Records (events)

Historic Environment Records (monuments)

NMP Mapping

SX	P08	25/10/2024	Draft		SO	AG	JL
SUI	REV	DATE	DESCRIPTION		DRW	CHK	APR
Title: Archive Interpretation: 474							
Figure:22-7-596		Drawing No: PB2340-AOC-ZZ-ZZ-DR-Z-0596					
Co-ordinate system: British National Grid				Page Size: A3	Scale: 1:1,250		
Project: Dogger Bank South Offshore Wind Farms				Report: Archaeological Geophysical Survey Report			



Legend:

- Onshore Development Area
- Spread (Historic Feature)
- Spread (Unclear Origin)
- Spread (Geology/Natural)
- Spread (Magnetic Disturbance)
- Anomaly (Ferrous/Iron Spike)
- Linear Trend (Historic Feature)
- Linear Trend (Unclear Origin)
- Linear Trend (Agricultural, Ploughing)
- Linear Trend (Agricultural, Ridge and Furrow)

Historic Environment Records (events)

- Point
- Line
- Region

Historic Environment Records (monuments)

- Monument, Building, Find spot
- Monument
- Monument

NMP Mapping

- NMP Mapping

SX	P08	25/10/2024	Draft		SO	AG	JL
SUI	REV	DATE	DESCRIPTION		DRW	CHK	APR

Title:

Archive Interpretation:
498, 496

Figure:22-7-597

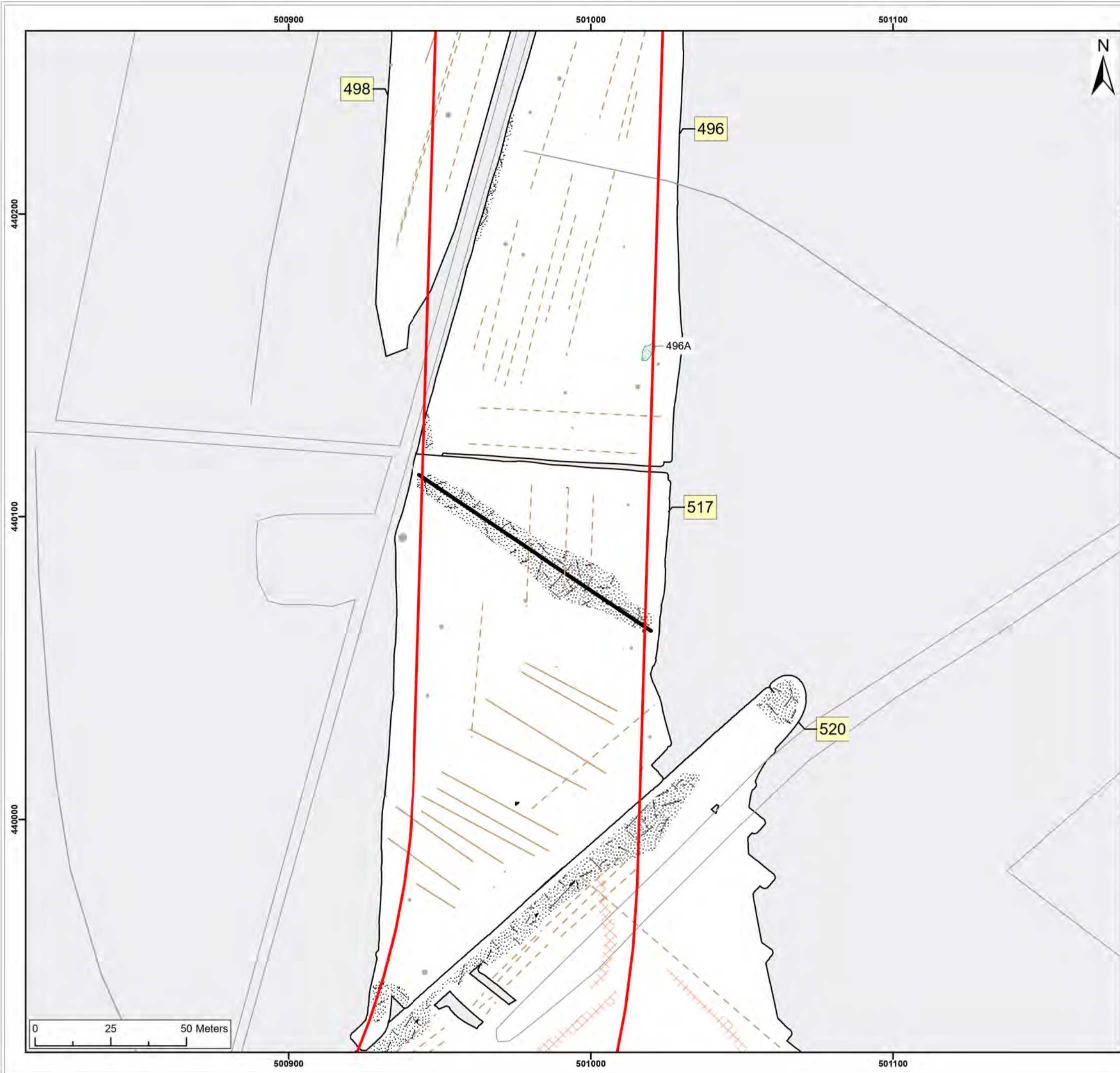
Drawing No: PB2340-AOC-ZZ-ZZ-DR-Z-0597

Co-ordinate system: British National Grid	Page Size: A3	Scale: 1:1,250
--	------------------	-------------------

Project: Dogger Bank South Offshore Wind Farms	Report: Archaeological Geophysical Survey Report
--	--

Royal HaskoningDHV
Enhancing Society Together

DBS
Offshore Wind



Legend:

Onshore Development Area

Spread (Unclear Origin)

Spread (Geology/Natural)

Spread (Magnetic Disturbance)

Anomaly (Ferrous/Iron Spike)

Linear Trend (Agricultural, Ploughing)

Linear Trend (Agricultural, Ridge and Furrow)

Linear Trend (Service)

Point

Line

Region

Monument, Building, Find spot

Monument

Monument

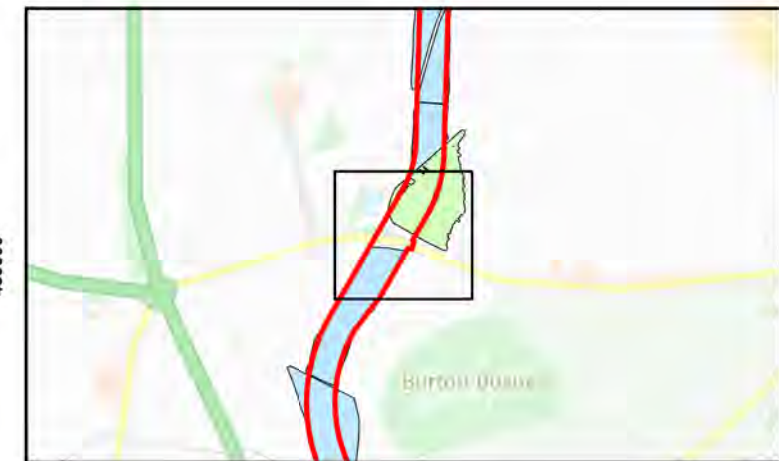
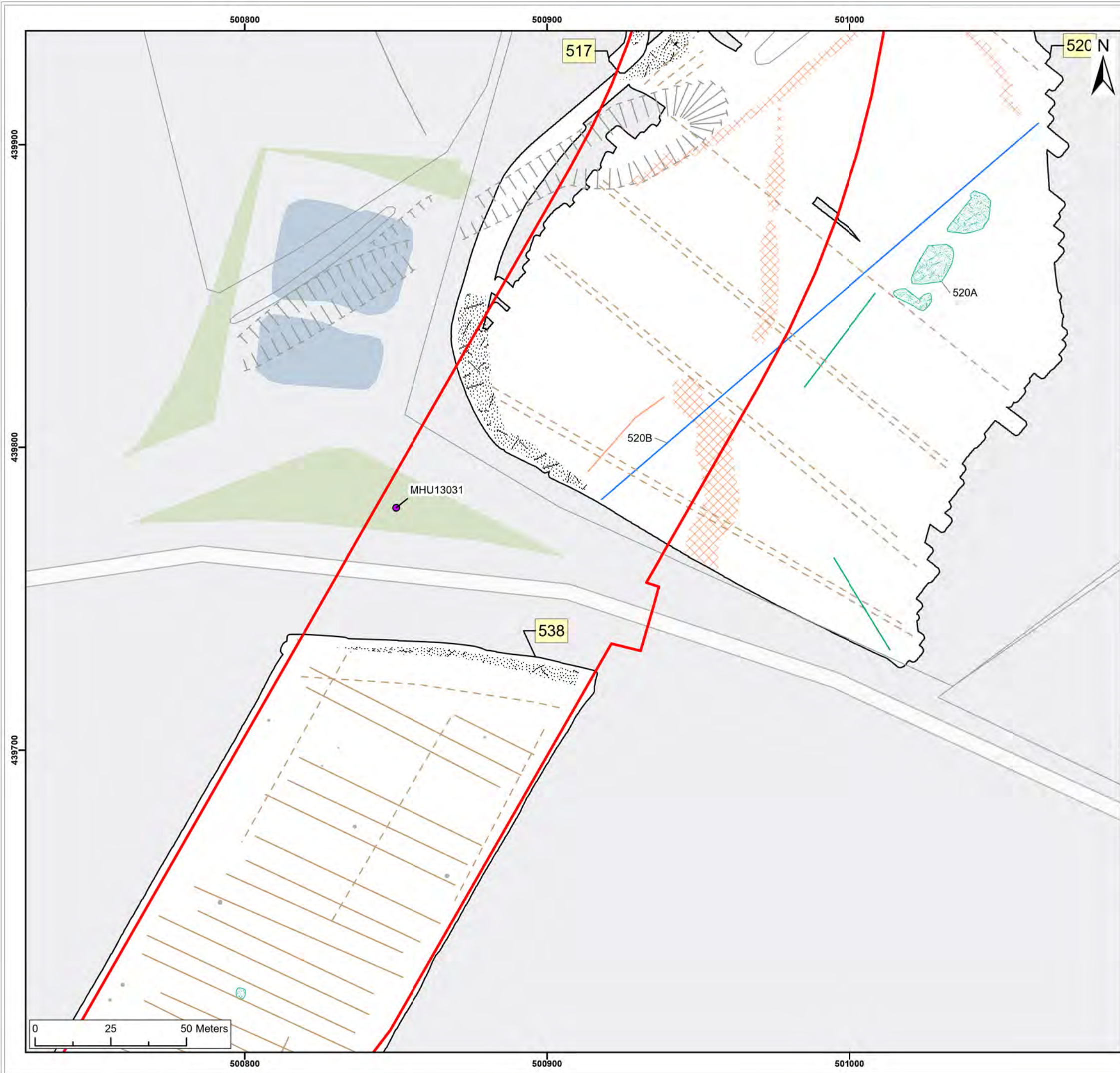
NMP Mapping

Historic Environment Records (events)

Historic Environment Records (monuments)

NMP Mapping

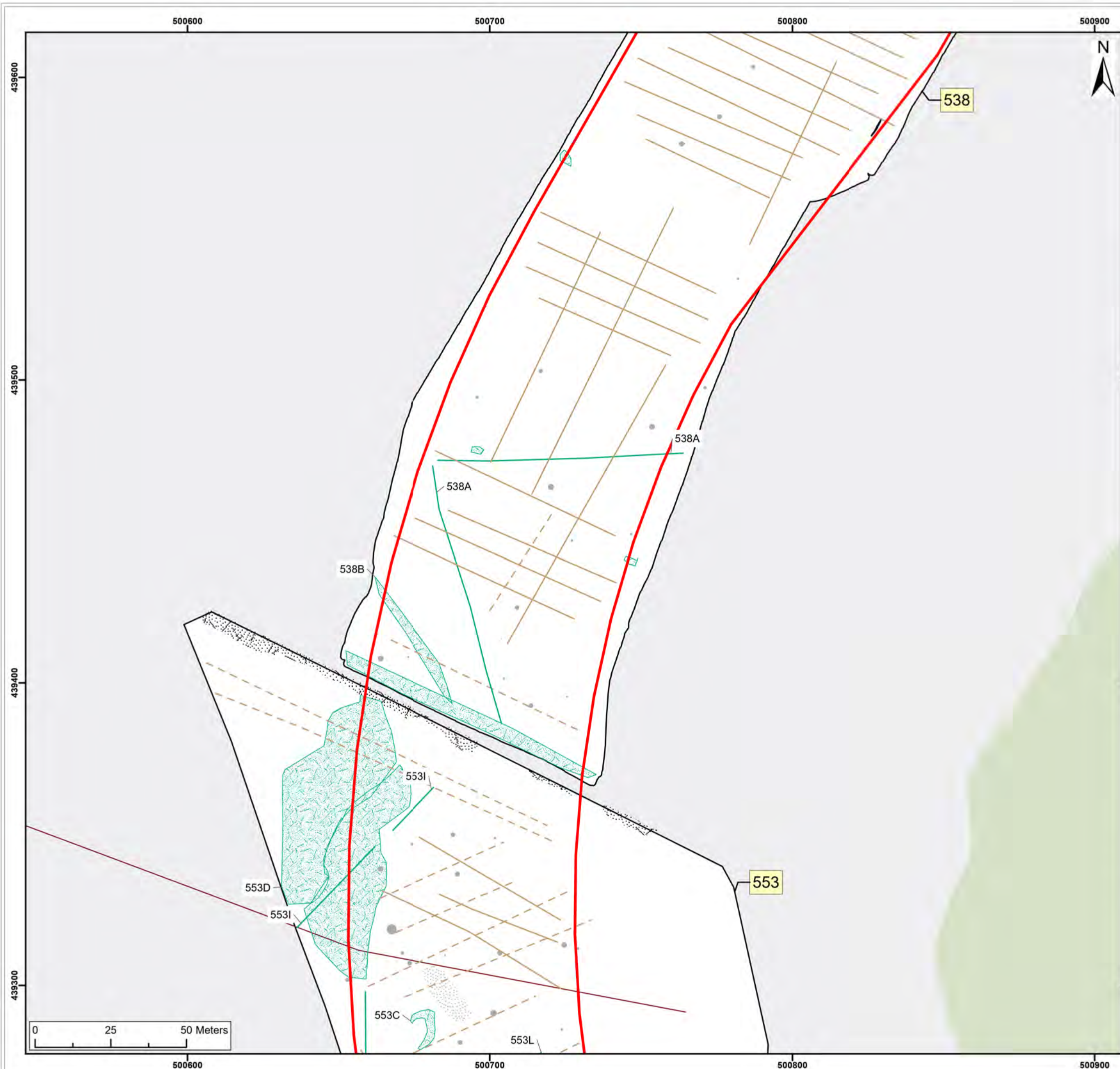
SX	P08	25/10/2024	Draft			SO	AG	JL
SUI	REV	DATE	DESCRIPTION			DRW	CHK	APR
Title: Archive Interpretation: 498, 496, 517, 520								
Figure:22-7-598		Drawing No: PB2340-AOC-ZZ-ZZ-DR-Z-0598						
Co-ordinate system: British National Grid				Page Size: A3		Scale: 1:1,250		
Project: Dogger Bank South Offshore Wind Farms				Report: Archaeological Geophysical Survey Report				



Legend:

Onshore Development Area	Historic Environment Records (events)
Spread (Unclear Origin)	Point
Spread (Geology/Natural)	Line
Spread (Magnetic Disturbance)	Region
Anomaly (Ferrous/Iron Spike)	Historic Environment Records (monuments)
Linear Trend (Historic Feature)	Monument, Building, Find spot
Linear Trend (Unclear Origin)	Monument
Linear Trend (Agricultural, Ploughing)	Monument
Linear Trend (Agricultural, Ridge and Furrow)	NMP Mapping
Linear Trend (Geology/Natural)	NMP Mapping

SX	P08	25/10/2024	Draft		SO	AG	JL
SUI	REV	DATE	DESCRIPTION		DRW	CHK	APR
Title: <div>Archive Interpretation: 520, 538</div>							
Figure:22-7-599		Drawing No: PB2340-AOC-ZZ-ZZ-DR-Z-0599					
Co-ordinate system: British National Grid				Page Size: A3	Scale: 1:1,250		
Project: Dogger Bank South Offshore Wind Farms				Report: Archaeological Geophysical Survey Report			



Legend:

Onshore Development Area	Historic Environment Records (events)
Spread (Unclear Origin)	Point
Spread (Magnetic Disturbance)	Line
Anomaly (Ferrous/Iron Spike)	Region
Spread (Ferrous/Iron Spike)	Historic Environment Records (monuments)
Linear Trend (Unclear Origin)	Monument, Building, Find spot
Linear Trend (Agricultural, Ploughing)	Monument
Linear Trend (Agricultural, Ridge and Furrow)	Monument
	APS Mapping
	APS Mapping

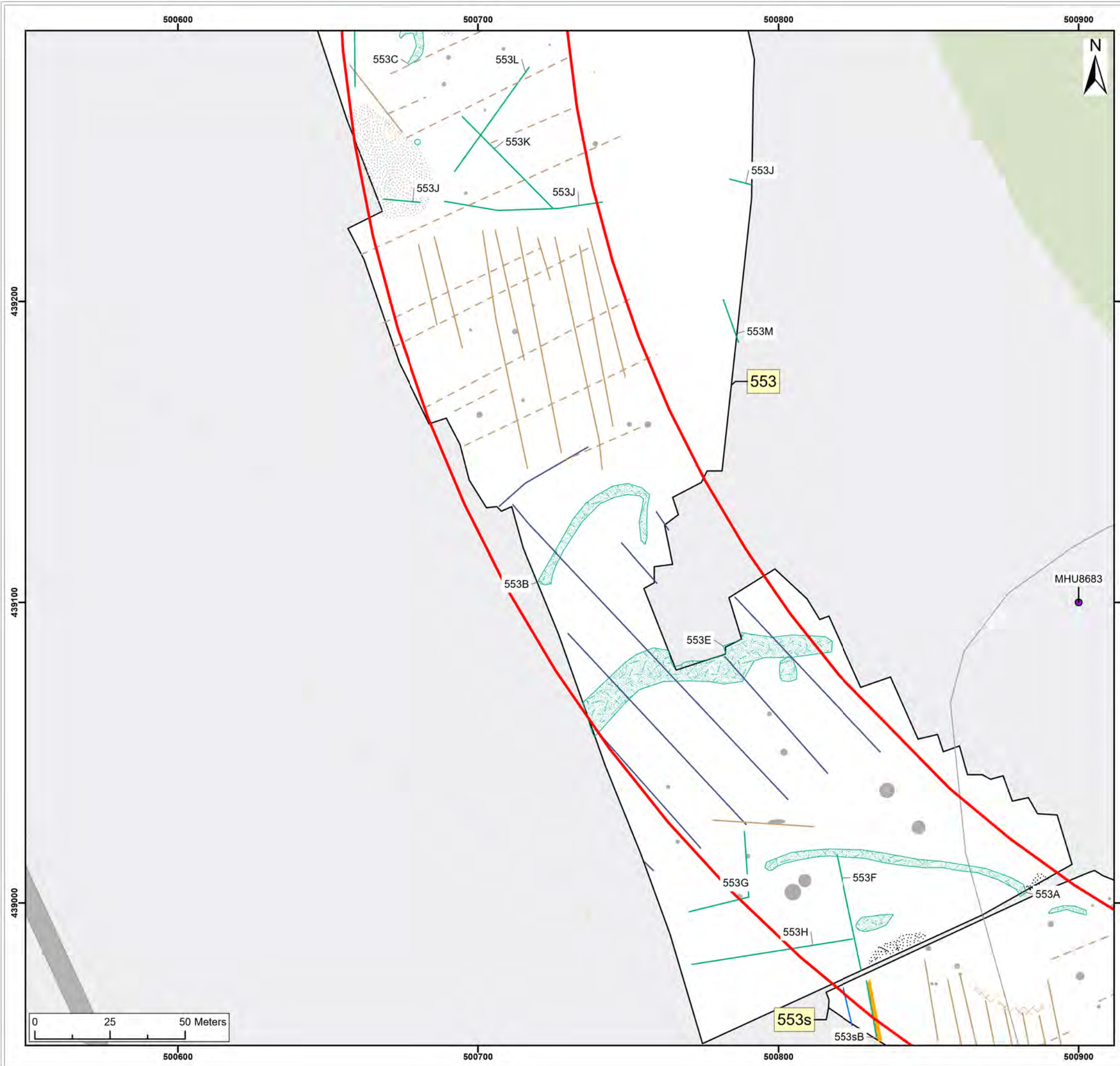
SX	P08	25/10/2024	Draft		SO	AG
SUI	REV	DATE	DESCRIPTION		DRW	CHK

Title: Archive Interpretation: 538, 553

Figure:22-7-600 Drawing No: PB2340-AOC-ZZ-ZZ-DR-Z-0600

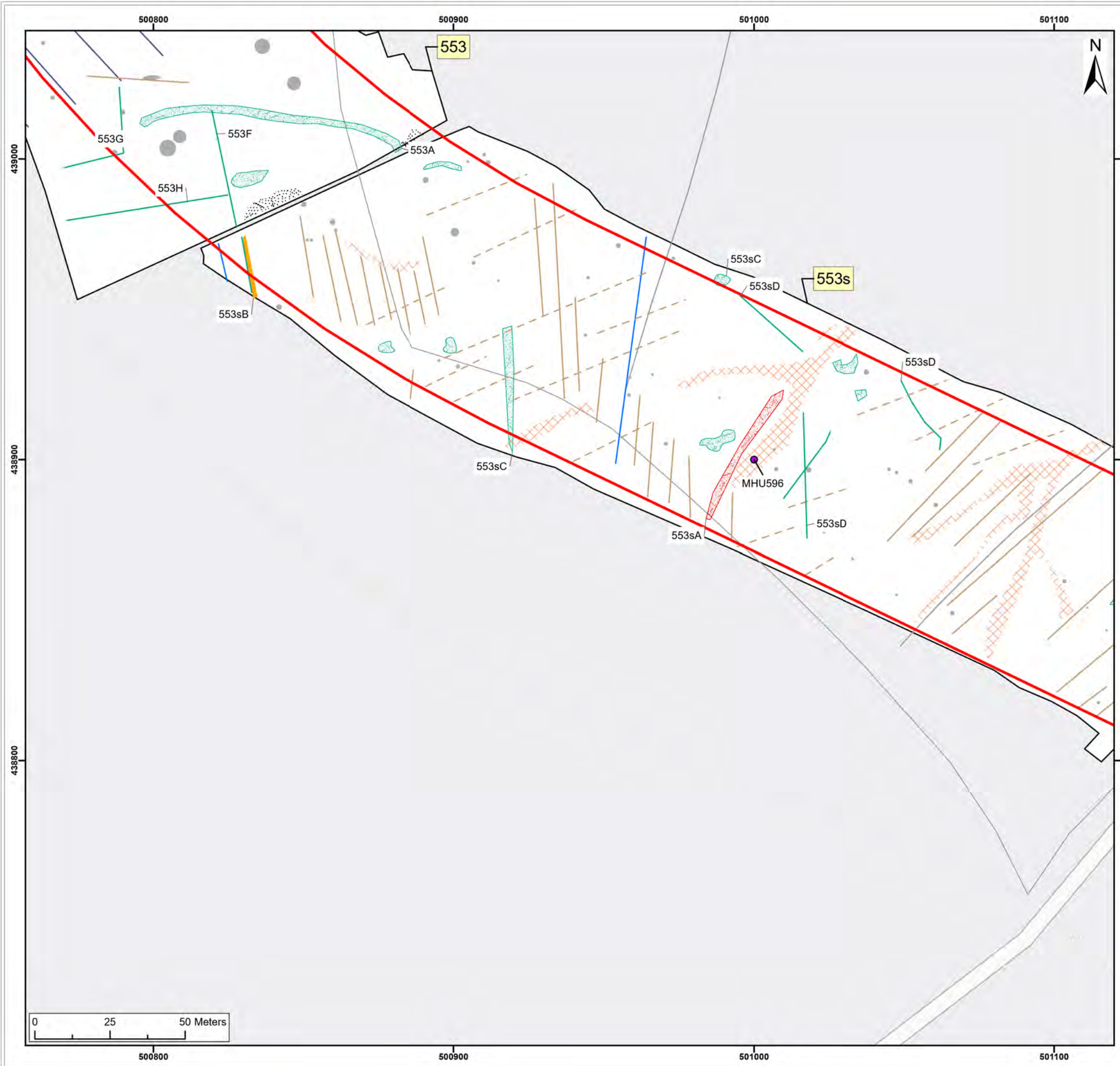
Co-ordinate system: British National Grid	Page Size: A3	Scale: 1:1,250
--	------------------	-------------------

Project: Dogger Bank South Offshore Wind Farms	Report: Archaeological Geophysical Survey Report
--	--



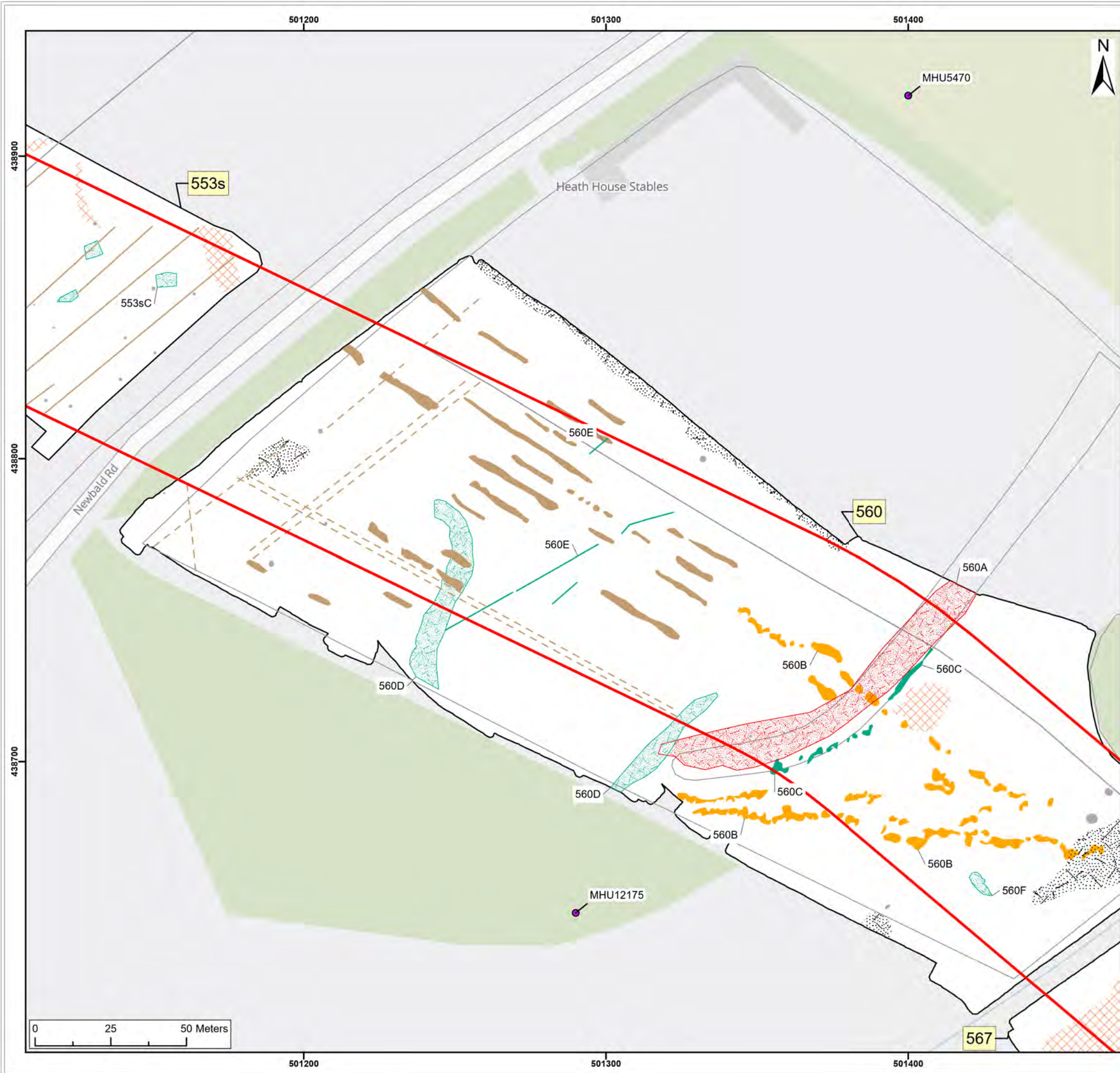
- Legend:
- Onshore Development Area
 - Anomaly (Possible Archaeology)
 - Spread (Unclear Origin)
 - Spread (Geology/Natural)
 - Spread (Magnetic Disturbance)
 - Anomaly (Ferrous/Iron Spike)
 - Spread (Ferrous/Iron Spike)
 - Linear Trend (Historic Feature)
 - Linear Trend (Unclear Origin)
 - Linear Trend (Agricultural, Ploughing)
 - Linear Trend (Agricultural, Ridge and Furrow)
 - Linear Trend (Drainage)
- Historic Environment Records (events)
- Point
 - Line
 - Region
- Historic Environment Records (monuments)
- Monument, Building, Find spot
 - Monument
 - Monument
- NMP Mapping
- NMP Mapping

SX	P08	25/10/2024	Draft		SO	AG	JL
SUI	REV	DATE	DESCRIPTION		DRW	CHK	APR
Title: <div>Archive Interpretation: 553</div>							
Figure:22-7-601		Drawing No: PB2340-AOC-ZZ-ZZ-DR-Z-0601					
Co-ordinate system: British National Grid				Page Size: A3	Scale: 1:1,250		
Project: Dogger Bank South Offshore Wind Farms				Report: Archaeological Geophysical Survey Report			



- Legend:
- Onshore Development Area
 - Spread (Probable Archaeology)
 - Anomaly (Possible Archaeology)
 - Spread (Unclear Origin)
 - Spread (Geology/Natural)
 - Spread (Magnetic Disturbance)
 - Anomaly (Ferrous/Iron Spike)
 - Linear Trend (Historic Feature)
 - Linear Trend (Unclear Origin)
 - Linear Trend (Agricultural, Ploughing)
 - Linear Trend (Agricultural, Ridge and Furrow)
 - Linear Trend (Drainage)
- Historic Environment Records (events)**
- ▲ Point
 - Line
 - Region
- Historic Environment Records (monuments)**
- Monument, Building, Find spot
 - Monument
 - Monument
- NMP Mapping**
- NMP Mapping

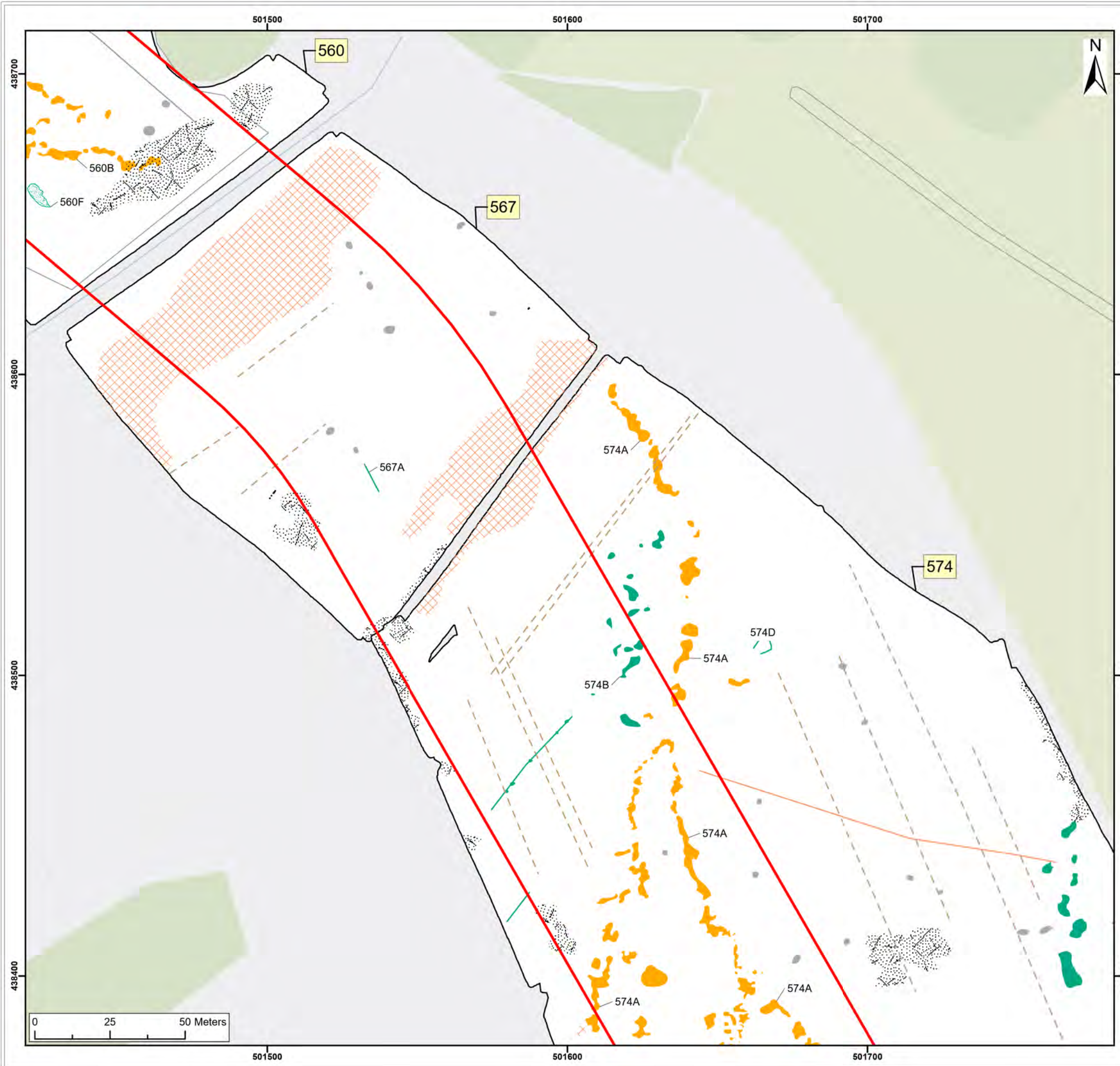
SX	P08	25/10/2024	Draft		SO	AG	JL
SUI	REV	DATE	DESCRIPTION		DRW	CHK	APR
Title: <div>Archive Interpretation: 553s</div>							
Figure:22-7-602		Drawing No: PB2340-AOC-ZZ-ZZ-DR-Z-0602					
Co-ordinate system: British National Grid				Page Size: A3	Scale: 1:1,250		
Project: Dogger Bank South Offshore Wind Farms				Report: Archaeological Geophysical Survey Report			



Legend:

Onshore Development Area	Historic Environment Records (events)
Spread (Probable Archaeology)	Point
Anomaly (Possible Archaeology)	Line
Anomaly (Unclear Origin)	Region
Spread (Unclear Origin)	Historic Environment Records (monuments)
Anomaly (Agricultural)	Monument, Building, Find spot
Spread (Geology/Natural)	Monument
Spread (Magnetic Disturbance)	Monument
Anomaly (Ferrous/Iron Spike)	NMP Mapping
Linear Trend (Unclear Origin)	NMP Mapping
Linear Trend (Agricultural, Ploughing)	
Linear Trend (Agricultural, Ridge and Furrow)	

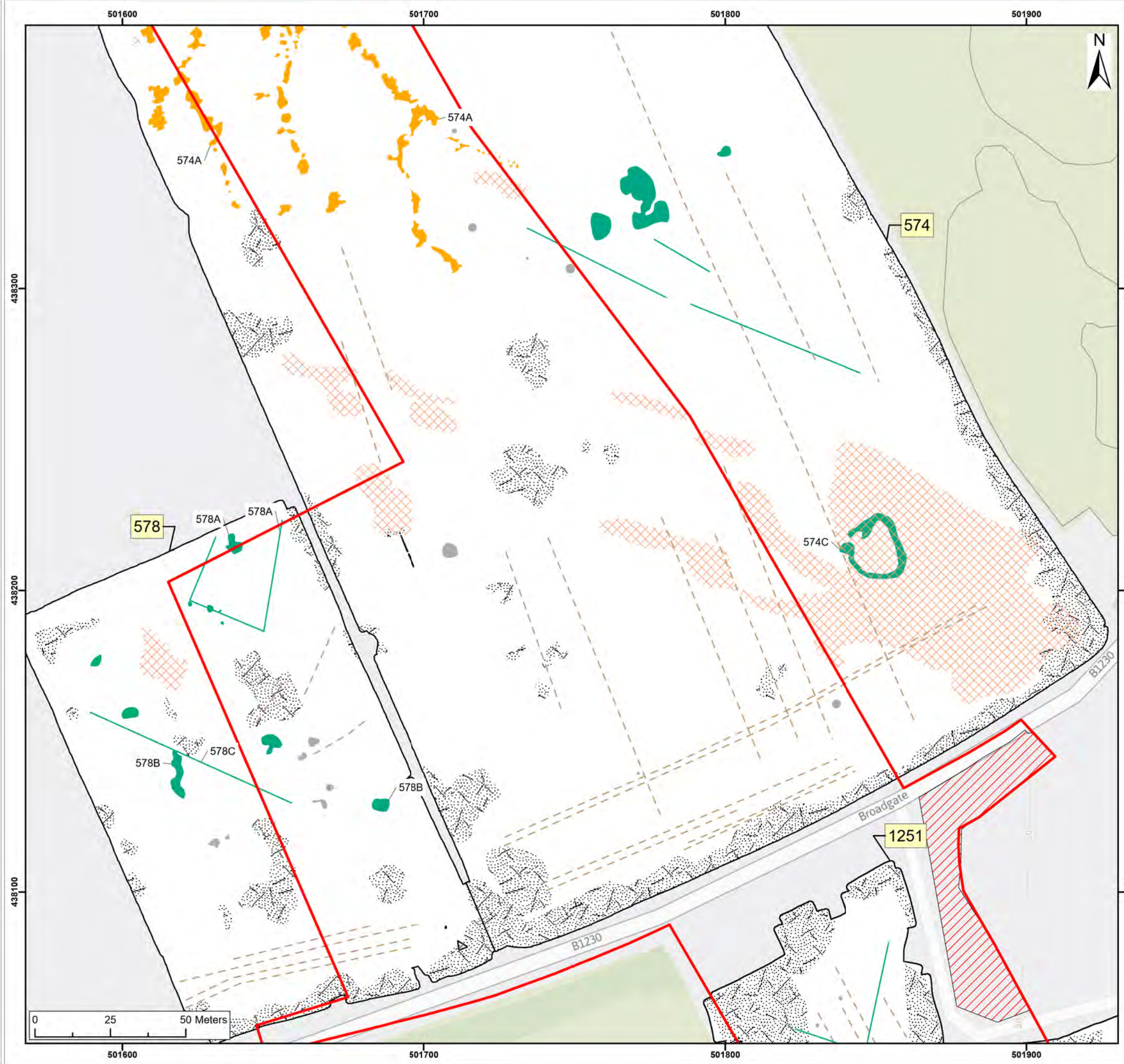
SX	P08	25/10/2024	Draft		SO	AG	JL
SUI	REV	DATE	DESCRIPTION		DRW	CHK	APR
Title: <div>Archive Interpretation: 560</div>							
Figure:22-7-603		Drawing No: PB2340-AOC-ZZ-ZZ-DR-Z-0603					
Co-ordinate system: British National Grid				Page Size: A3	Scale: 1:1,250		
Project: Dogger Bank South Offshore Wind Farms				Report: Archaeological Geophysical Survey Report			



Legend:

Onshore Development Area	Historic Environment Records (events)
Anomaly (Possible Archaeology)	Point
Anomaly (Unclear Origin)	Line
Spread (Unclear Origin)	Region
Spread (Geology/Natural)	Historic Environment Records (monuments)
Spread (Magnetic Disturbance)	Monument, Building, Find spot
Anomaly (Ferrous/Iron Spike)	Monument
Linear Trend (Unclear Origin)	Monument
Linear Trend (Agricultural, Ploughing)	NMP Mapping
Linear Trend (Geology/Natural)	NMP Mapping

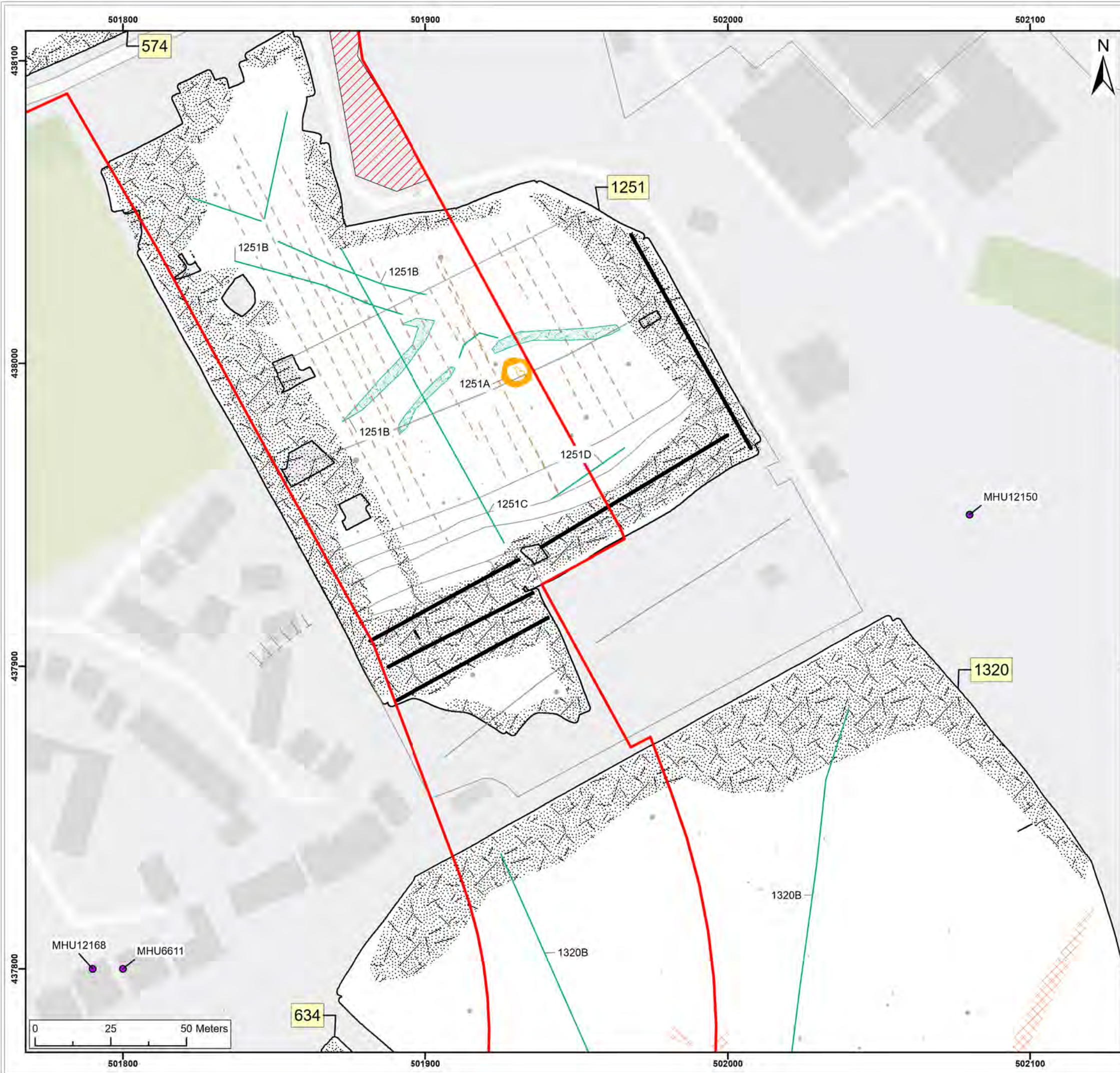
SX	P08	25/10/2024	Draft		SO	AG
SUI	REV	DATE	DESCRIPTION		DRW	CHK
Title: <div>Archive Interpretation: 567, 567</div>						
Figure:22-7-604		Drawing No: PB2340-AOC-ZZ-ZZ-DR-Z-0604				
Co-ordinate system: British National Grid			Page Size: A3	Scale: 1:1,250		
Project: Dogger Bank South Offshore Wind Farms			Report: Archaeological Geophysical Survey Report			



Legend:

Onshore Development Area	Historic Environment Records (events)
Unsuitable	Point
Anomaly (Possible Archaeology)	Line
Anomaly (Unclear Origin)	Region
Spread (Geology/Natural)	Historic Environment Records (monuments)
Spread (Magnetic Disturbance)	Monument, Building, Find spot
Anomaly (Ferrous/Iron Spike)	Monument
Linear Trend (Unclear Origin)	Monument
Linear Trend (Agricultural, Ploughing)	NMP Mapping
	NMP Mapping

SX	P08	25/10/2024	Draft			SO	AG	JL
SUI	REV	DATE	DESCRIPTION			DRW	CHK	APR
Title: Archive Interpretation: 574, 578, 1251								
Figure:22-7-605		Drawing No: PB2340-AOC-ZZ-ZZ-DR-Z-0605						
Co-ordinate system: British National Grid			Page Size: A3		Scale: 1:1,250			
Project: Dogger Bank South Offshore Wind Farms			Report: Archaeological Geophysical Survey Report					



Legend:

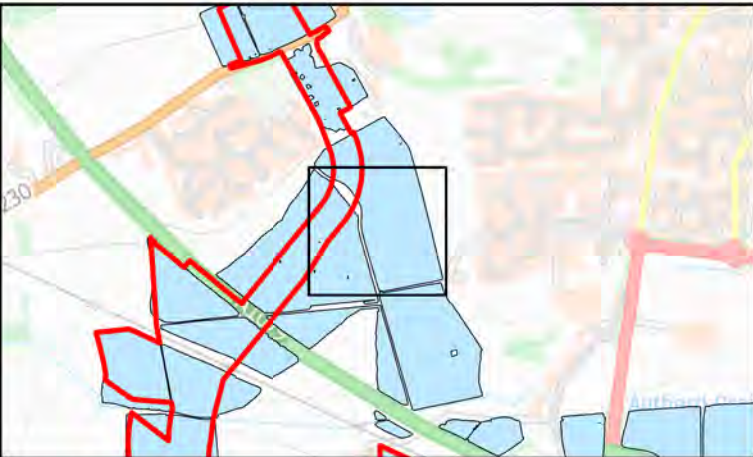
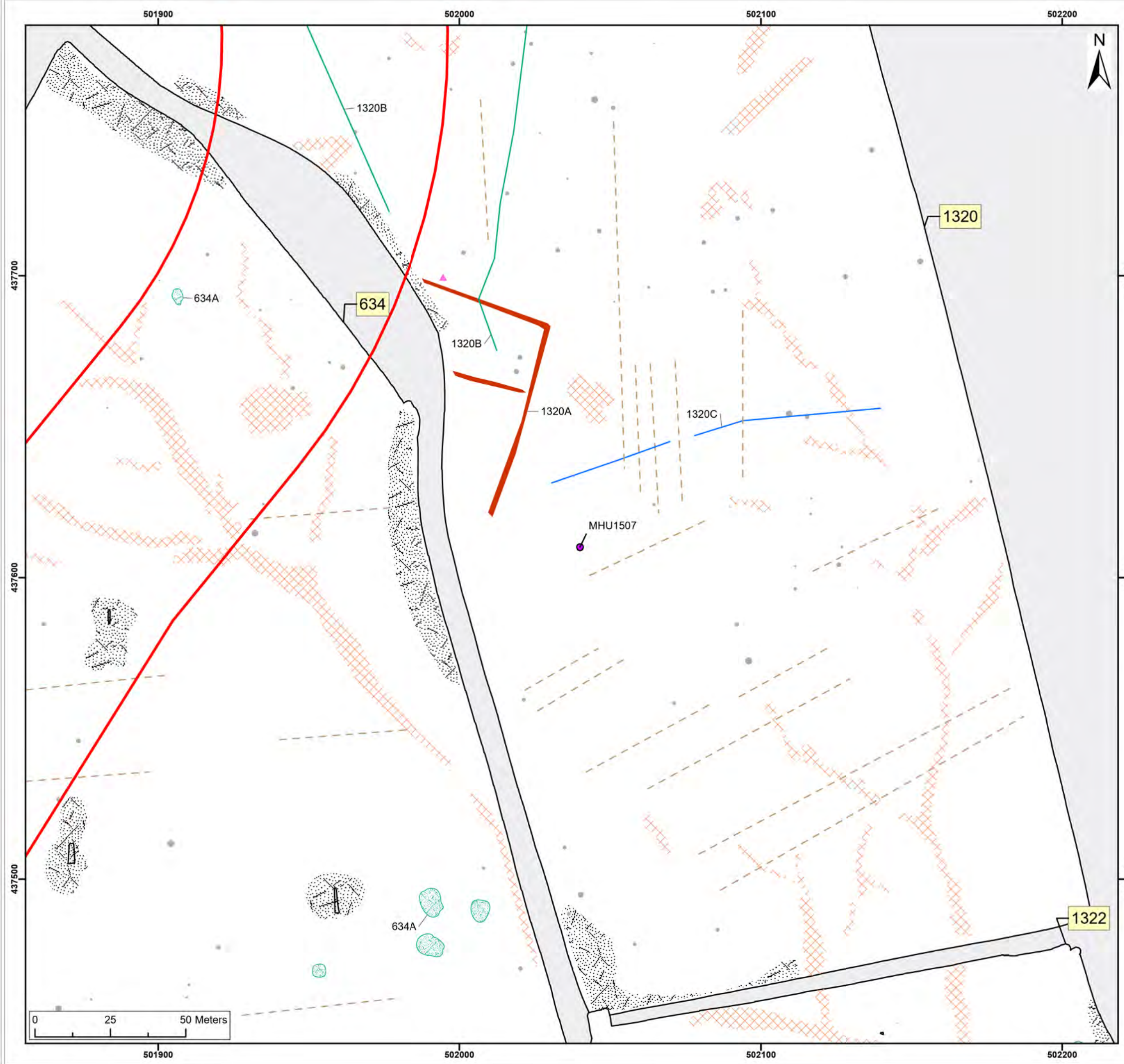
Onshore Development Area	Historic Environment Records (events)
Unsuitable	Point
Anomaly (Possible Archaeology)	Line
Spread (Possible Archaeology)	Region
Spread (Unclear Origin)	Historic Environment Records (monuments)
Spread (Geology/Natural)	Monument, Building, Find spot
Spread (Magnetic Disturbance)	Monument
Anomaly (Ferrous/Iron Spike)	Monument
Linear Trend (Unclear Origin)	NMP Mapping
Linear Trend (Agricultural, Ploughing)	NMP Mapping
Linear Trend (Service)	

SX	P08	25/10/2024	Draft		SO	AG	JL
SUI	REV	DATE	DESCRIPTION		DRW	CHK	APR

Title: Archive Interpretation: 1251, 1320

Figure:22-7-606 Drawing No: PB2340-AOC-ZZ-ZZ-DR-Z-0606

Co-ordinate system: British National Grid	Page Size: A3	Scale: 1:1,250
Project: Dogger Bank South Offshore Wind Farms	Report: Archaeological Geophysical Survey Report	



Legend:

- Onshore Development Area
- Anomaly (Probable Archaeology)
- Spread (Unclear Origin)
- Spread (Geology/Natural)
- Spread (Magnetic Disturbance)
- Anomaly (Ferrous/Iron Spike)
- Linear Trend (Historic Feature)
- Linear Trend (Unclear Origin)
- Linear Trend (Agricultural, Ploughing)

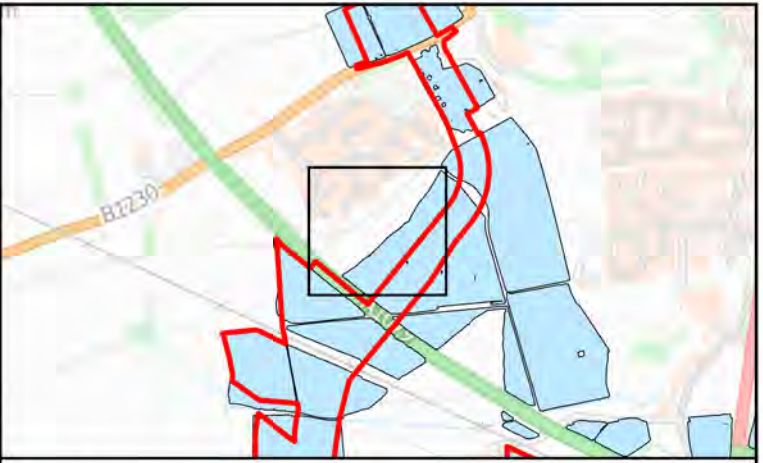
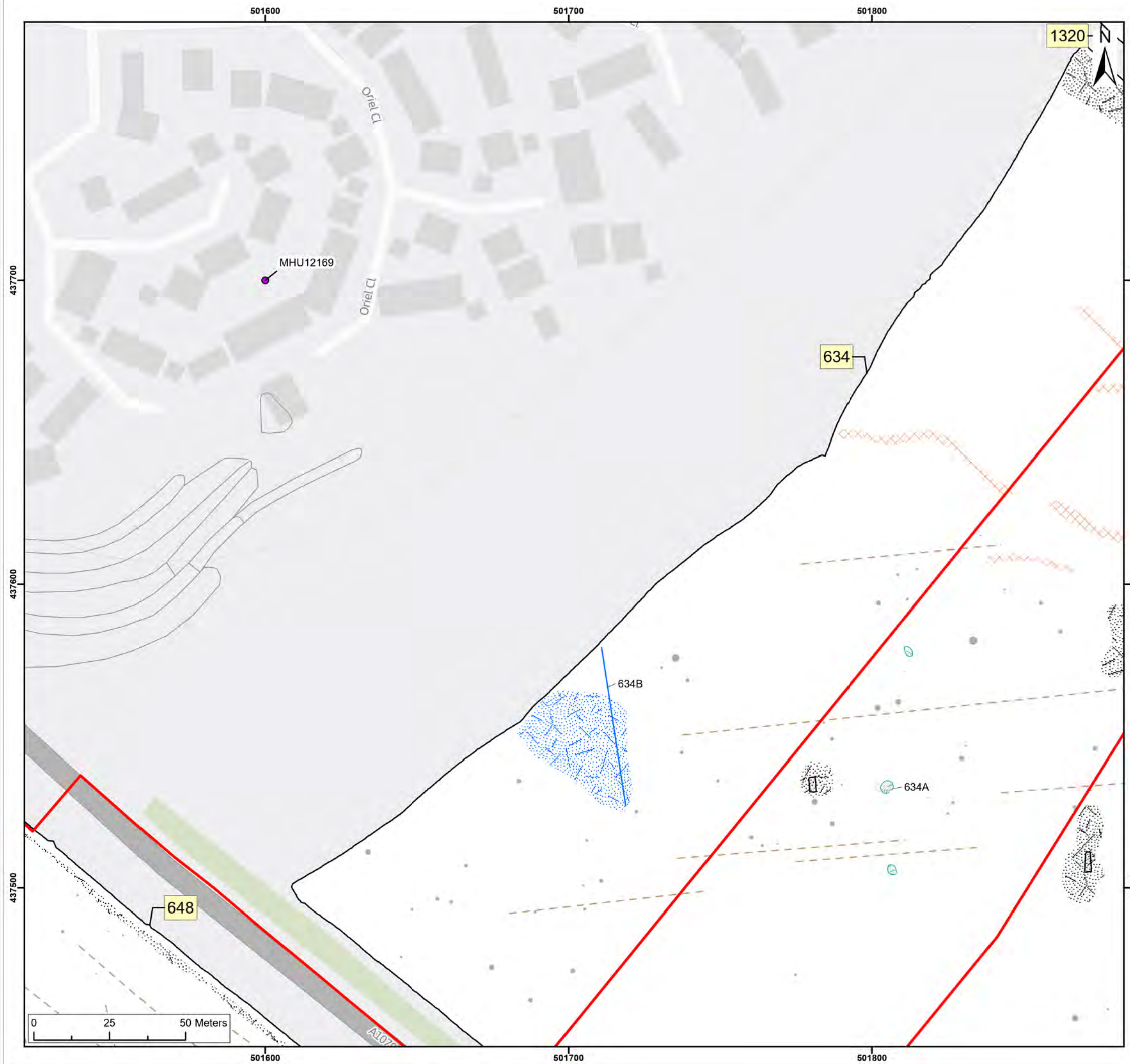
Historic Environment Records (events)

- Point
- Line
- Region

Historic Environment Records (monuments)

- Monument, Building, Find spot
- Monument
- Monument

SX	P08	25/10/2024	Draft	SO	AG	JL
SUI	REV	DATE	DESCRIPTION	DRW	CHK	APR
Title: <div>Archive Interpretation: 0155, 634</div>						
Figure:22-7-607		Drawing No: PB2340-AOC-ZZ-ZZ-DR-Z-0607				
Co-ordinate system: British National Grid			Page Size: A3	Scale: 1:1,250		
Project: Dogger Bank South Offshore Wind Farms			Report: Archaeological Geophysical Survey Report			



Legend:

Onshore Development Area

Spread (Historic Feature)

Spread (Unclear Origin)

Spread (Geology/Natural)

Spread (Magnetic Disturbance)

Anomaly (Ferrous/Iron Spike)

Linear Trend (Historic Feature)

Linear Trend (Agricultural, Ploughing)

Point

Line

Region

Monument, Building, Find spot

Monument

Monument

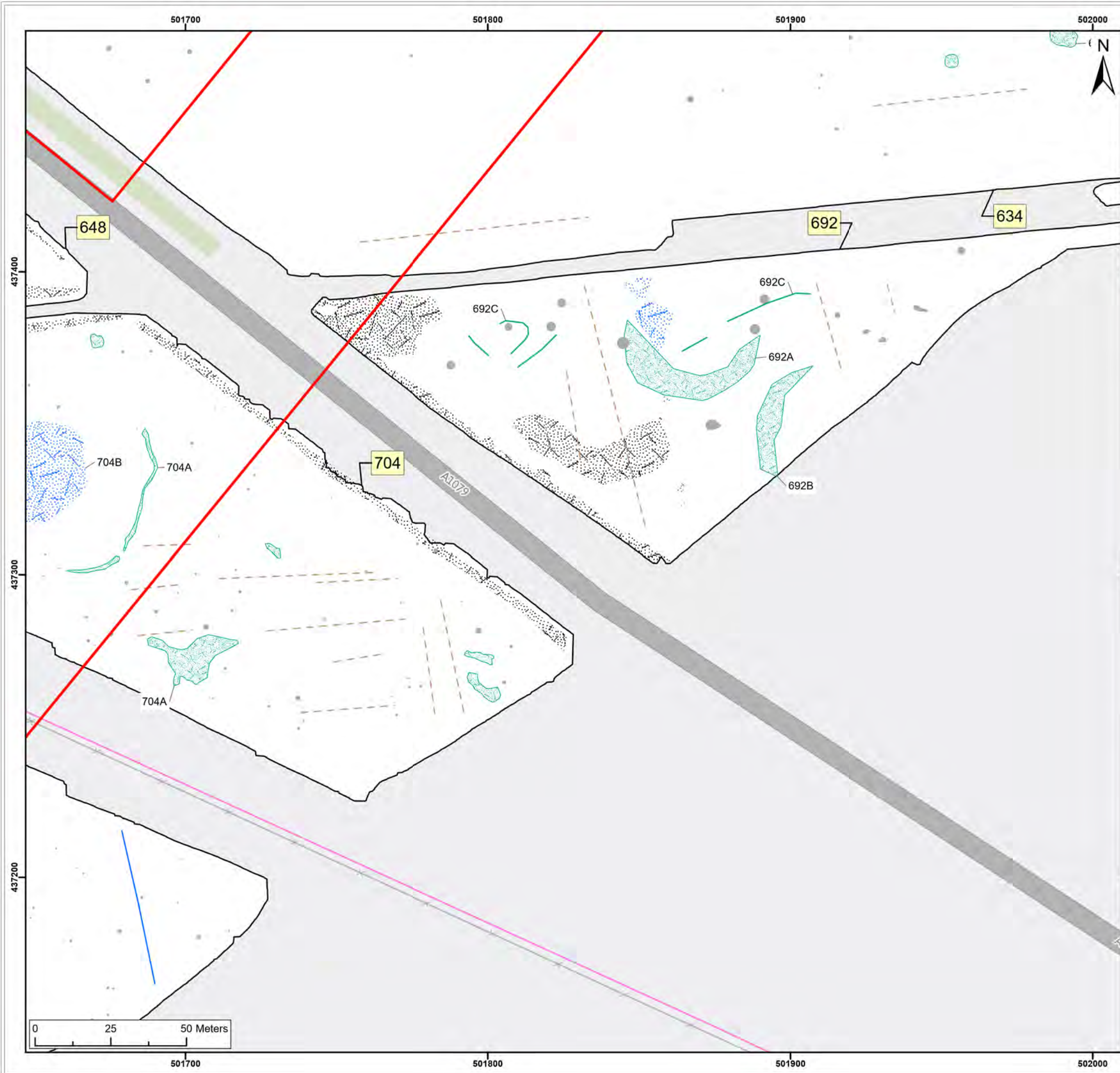
NMP Mapping

Historic Environment Records (events)

Historic Environment Records (monuments)

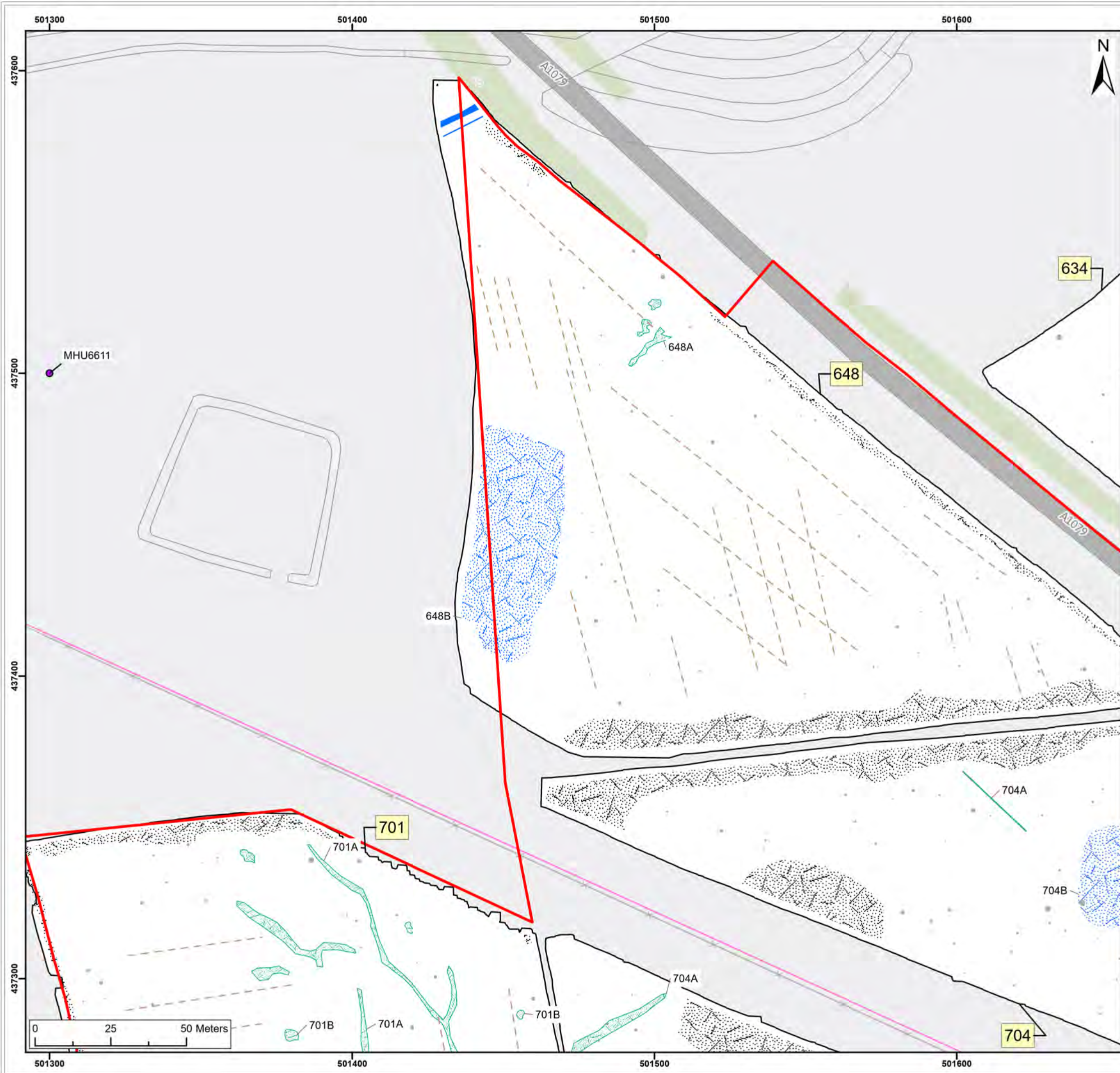
NMP Mapping

SX	P08	25/10/2024	Draft		SO	AG	JL
SUI	REV	DATE	DESCRIPTION		DRW	CHK	APR
Title: Archive Interpretation: 634, 648							
Figure:22-7-608		Drawing No: PB2340-AOC-ZZ-ZZ-DR-Z-0608					
Co-ordinate system: British National Grid				Page Size: A3	Scale: 1:1,250		
Project: Dogger Bank South Offshore Wind Farms				Report: Archaeological Geophysical Survey Report			



- Legend:
- Onshore Development Area
 - Spread (Historic Feature)
 - Spread (Unclear Origin)
 - Spread (Magnetic Disturbance)
 - Anomaly (Ferrous/Iron Spike)
 - Linear Trend (Historic Feature)
 - Linear Trend (Unclear Origin)
 - Linear Trend (Agricultural, Ploughing)
- Historic Environment Records (events)
- Point
 - Line
 - Region
- Historic Environment Records (monuments)
- Monument, Building, Find spot
 - Monument
 - Monument

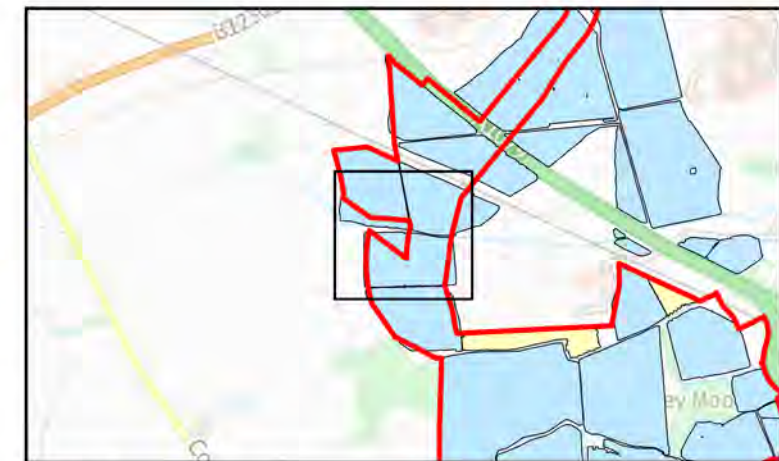
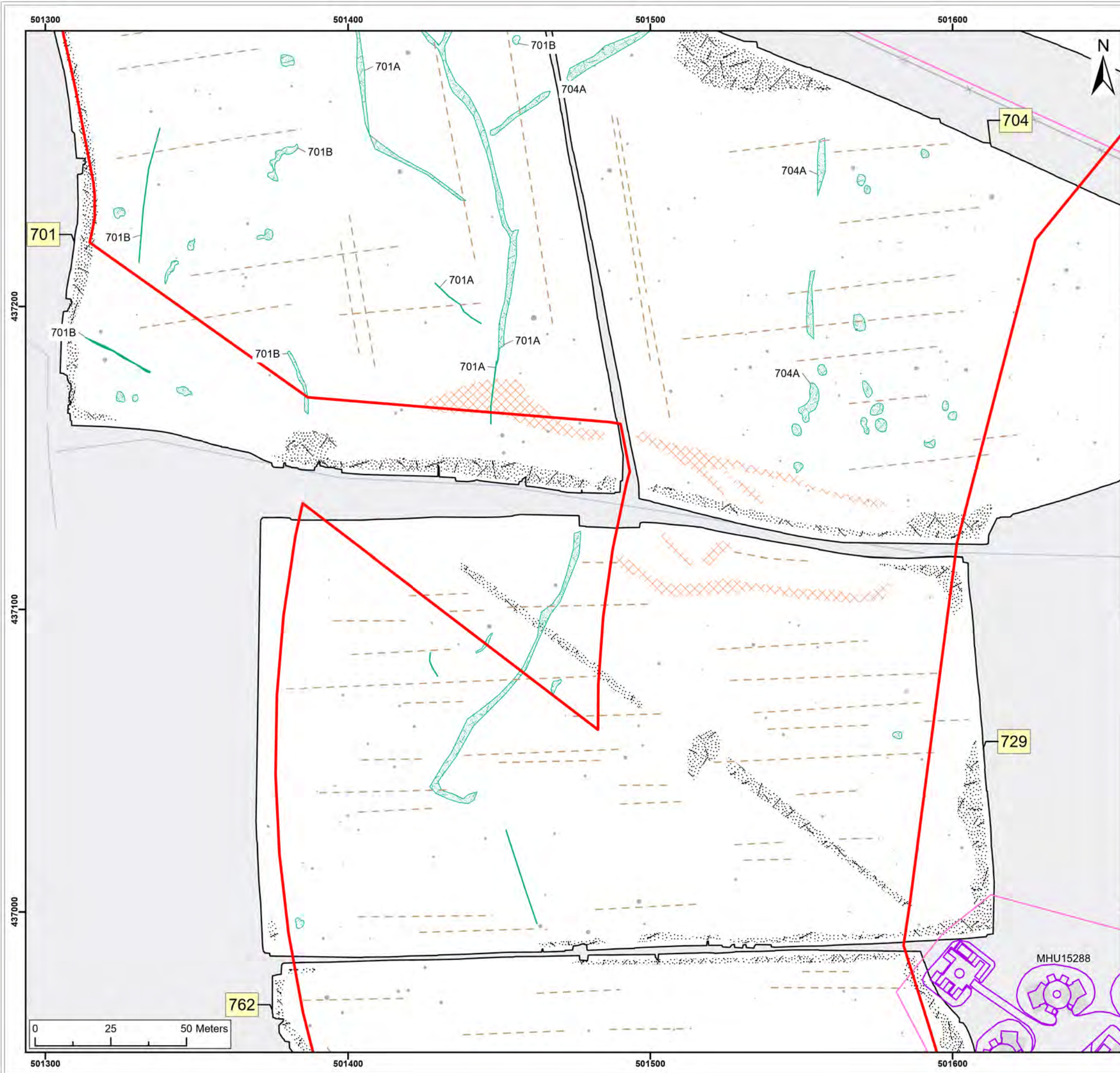
SX	P08	25/10/2024	Draft		SO	AG	JL
SUI	REV	DATE	DESCRIPTION		DRW	CHK	APR
Title: Archive Interpretation: 634, 648, 692, 704							
Figure:22-7-609		Drawing No: PB2340-AOC-ZZ-ZZ-DR-Z-0609					
Co-ordinate system: British National Grid				Page Size: A3	Scale: 1:1,250		
Project: Dogger Bank South Offshore Wind Farms				Report: Archaeological Geophysical Survey Report			



Legend:

Onshore Development Area	Historic Environment Records (events) Point
Anomaly (Historic Feature)	Historic Environment Records (events) Line
Spread (Historic Feature)	Historic Environment Records (events) Region
Spread (Unclear Origin)	Historic Environment Records (monuments) Monument, Building, Find spot
Spread (Magnetic Disturbance)	Historic Environment Records (monuments) Monument
Anomaly (Ferrous/Iron Spike)	Historic Environment Records (monuments) Monument
Linear Trend (Historic Feature)	NMP Mapping
Linear Trend (Unclear Origin)	
Linear Trend (Agricultural, Ploughing)	

SX	P08	25/10/2024	Draft		SO	AG	JL
SUI	REV	DATE	DESCRIPTION		DRW	CHK	APR
Title: Archive Interpretation: 648, 692, 704, 701							
Figure:22-7-610		Drawing No: PB2340-AOC-ZZ-ZZ-DR-Z-0610					
Co-ordinate system: British National Grid				Page Size: A3	Scale: 1:1,250		
Project: Dogger Bank South Offshore Wind Farms				Report: Archaeological Geophysical Survey Report			



Legend:

- Onshore Development Area
- Anomaly (Unclear Origin)
- Spread (Unclear Origin)
- Spread (Geology/Natural)
- Spread (Magnetic Disturbance)
- Anomaly (Ferrous/Iron Spike)
- Linear Trend (Unclear Origin)
- Linear Trend (Agricultural, Ploughing)

Historic Environment Records (events)

- ▲ Point
- Line
- Region

Historic Environment Records (monuments)

- Monument, Building, Find spot
- Monument
- Monument

NMP Mapping

- NMP Mapping

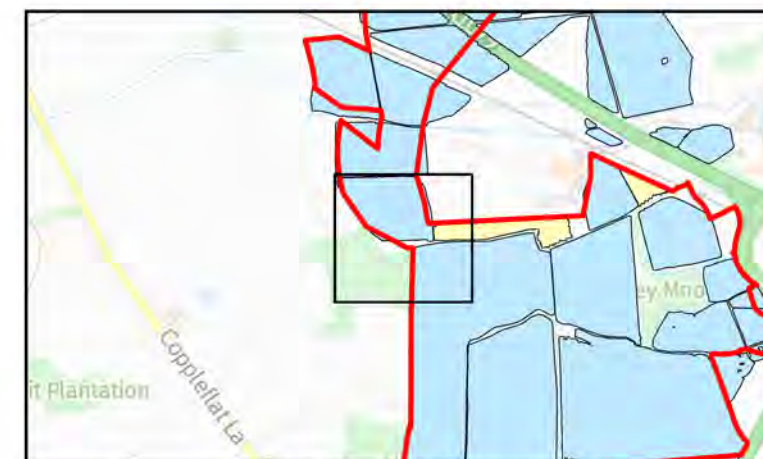
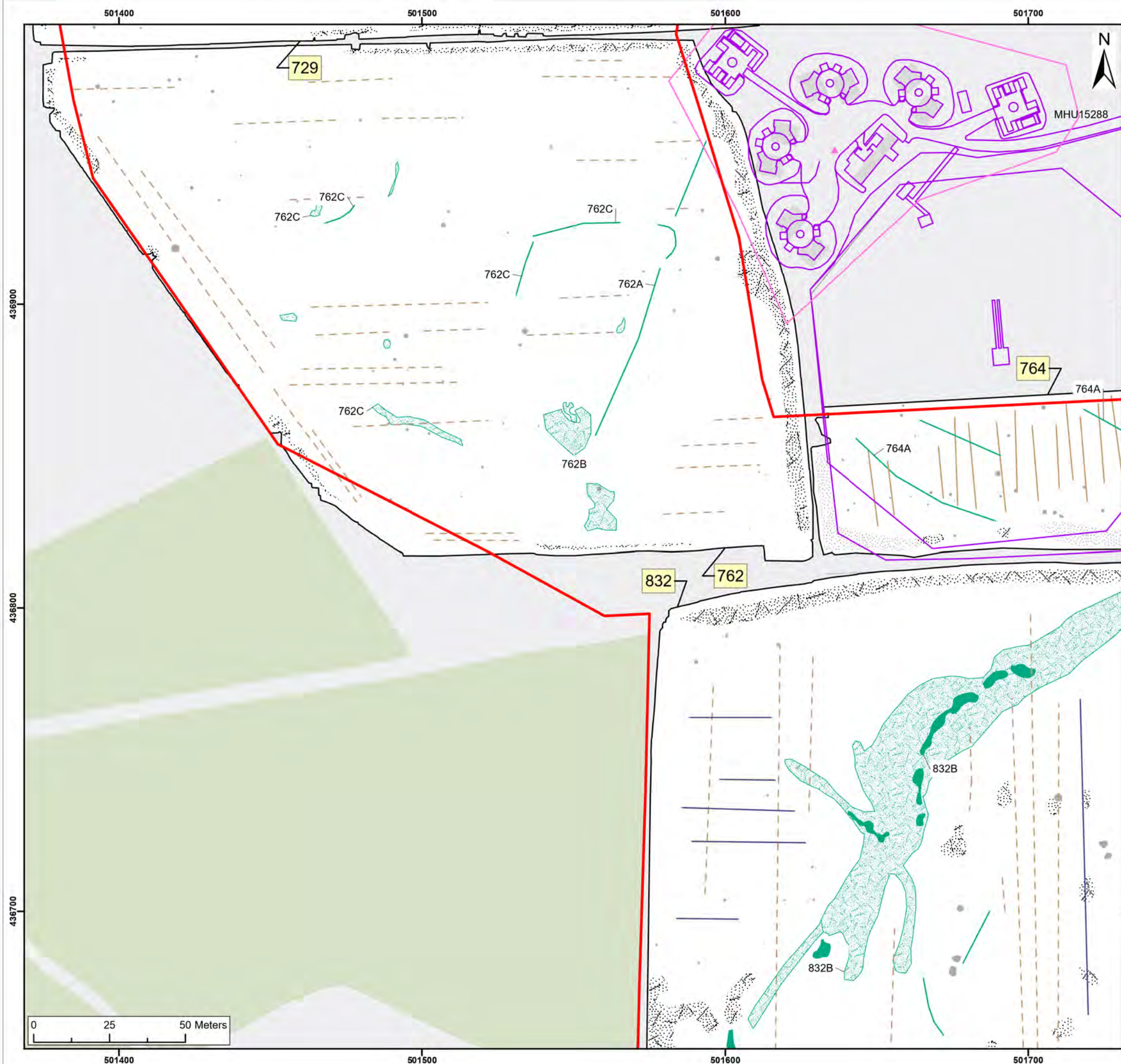
SX	P08	25/10/2024	Draft		SO	AG
SUI	REV	DATE	DESCRIPTION		DRW	CHK

Title: Archive Interpretation: 701, 704, 729

Figure:22-7-611 Drawing No: PB2340-AOC-ZZ-ZZ-DR-Z-0611

Co-ordinate system: British National Grid	Page Size: A3	Scale: 1:1,250
--	------------------	-------------------

Project: Dogger Bank South Offshore Wind Farms	Report: Archaeological Geophysical Survey Report
--	--



- Legend:
- Onshore Development Area
 - Anomaly (Unclear Origin)
 - Spread (Unclear Origin)
 - Spread (Magnetic Disturbance)
 - Anomaly (Ferrous/Iron Spike)
 - Spread (Ferrous/Iron Spike)
 - Linear Trend (Unclear Origin)
 - Linear Trend (Agricultural, Ploughing)
 - Linear Trend (Agricultural, Ridge and Furrow)
 - Linear Trend (Drainage)
- Historic Environment Records (events)
- Point
 - Line
 - Region
- Historic Environment Records (monuments)
- Monument, Building, Find spot
 - Monument
 - Monument
- NMP Mapping
- NMP Mapping

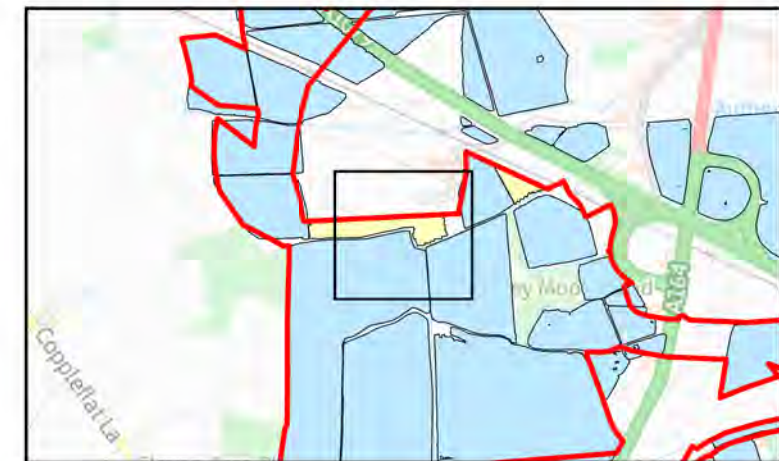
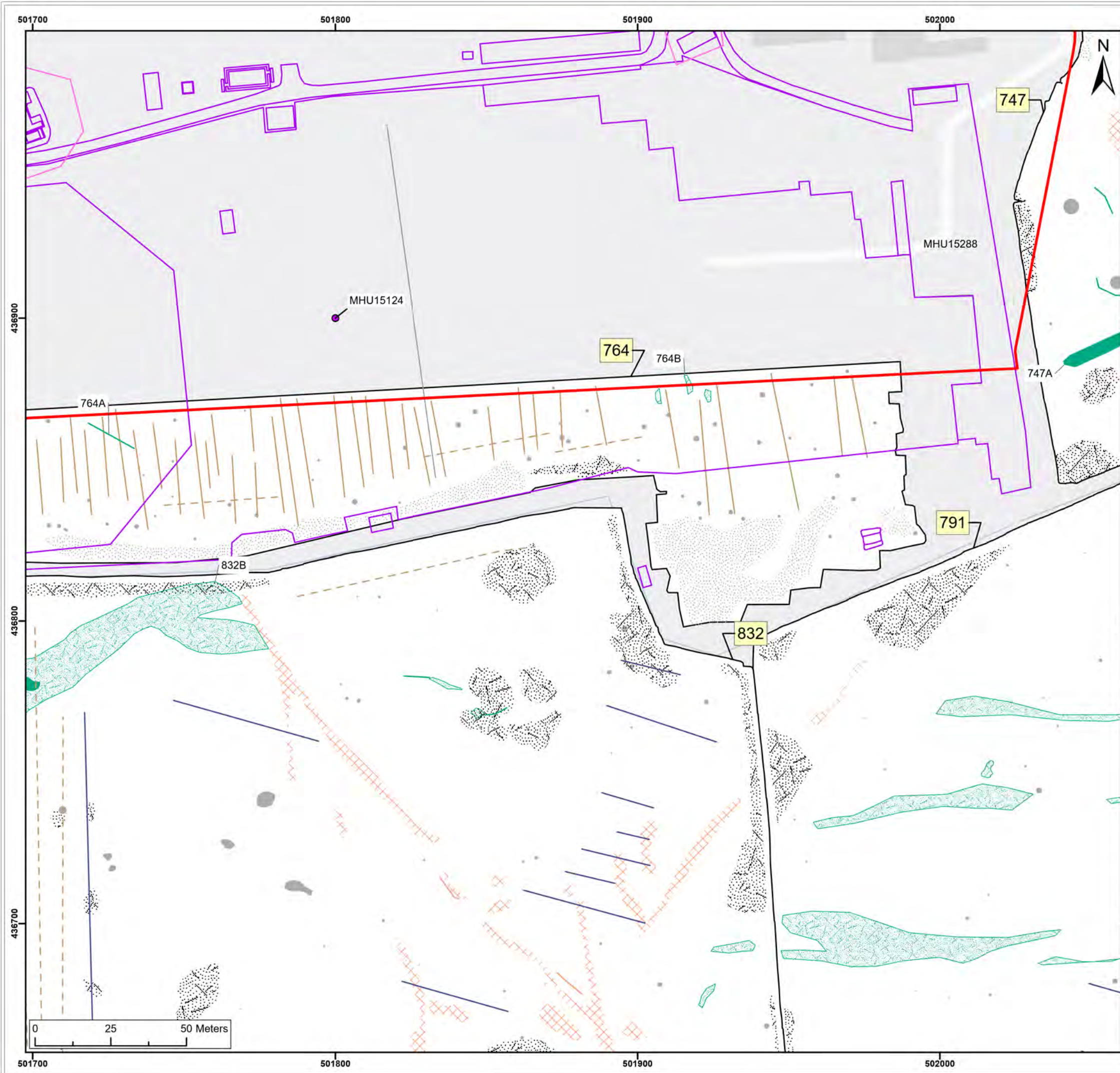
SX	P08	25/10/2024	Draft	SO	AG	JL
SUI	REV	DATE	DESCRIPTION	DRW	CHK	APR

Title: Archive Interpretation: 762, 764, 382

Figure:22-7-612 Drawing No: PB2340-AOC-ZZ-ZZ-DR-Z-0612

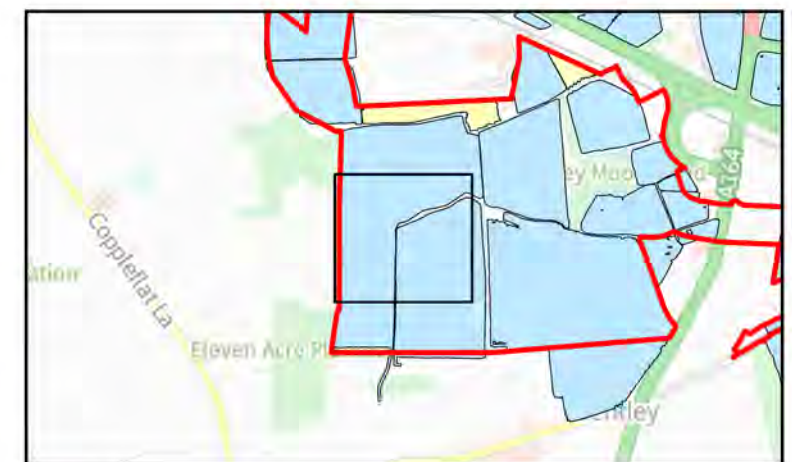
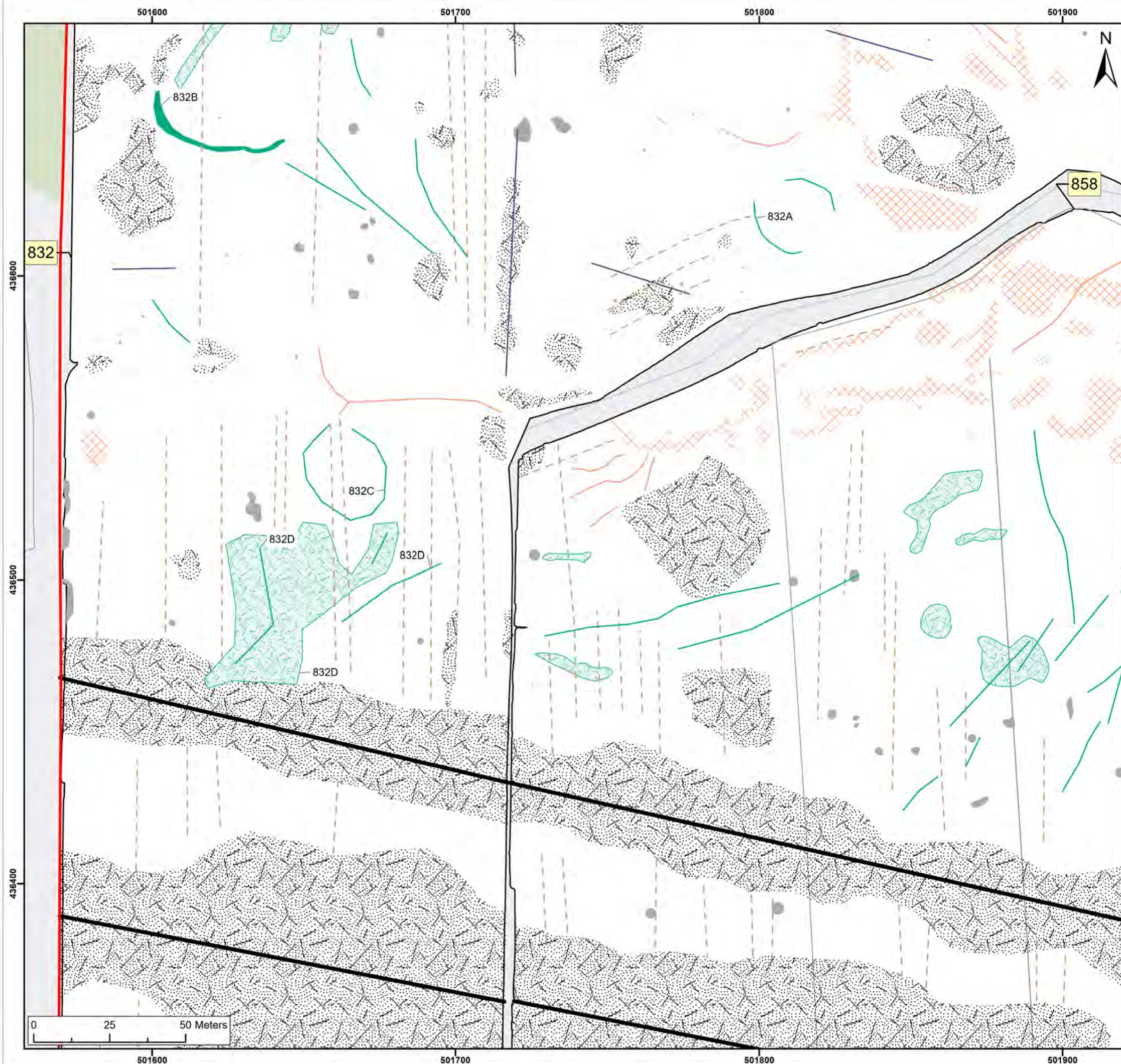
Co-ordinate system: British National Grid Page Size: A3 Scale: 1:1,250

Project: Dogger Bank South Offshore Wind Farms Report: Archaeological Geophysical Survey Report



- Legend:**
- Onshore Development Area
 - Anomaly (Unclear Origin)
 - Spread (Unclear Origin)
 - Spread (Geology/Natural)
 - Spread (Magnetic Disturbance)
 - Anomaly (Ferrous/Iron Spike)
 - Spread (Ferrous/Iron Spike)
 - Linear Trend (Unclear Origin)
 - Linear Trend (Agricultural, Ploughing)
 - Linear Trend (Agricultural, Ridge and Furrow)
 - Linear Trend (Drainage)
 - Linear Trend (Geology/Natural)
- Historic Environment Records (events)**
- ▲ Point
 - Line
 - Region
- Historic Environment Records (monuments)**
- Monument, Building, Find spot
 - Monument
 - Monument
- NMP Mapping**
- NMP Mapping

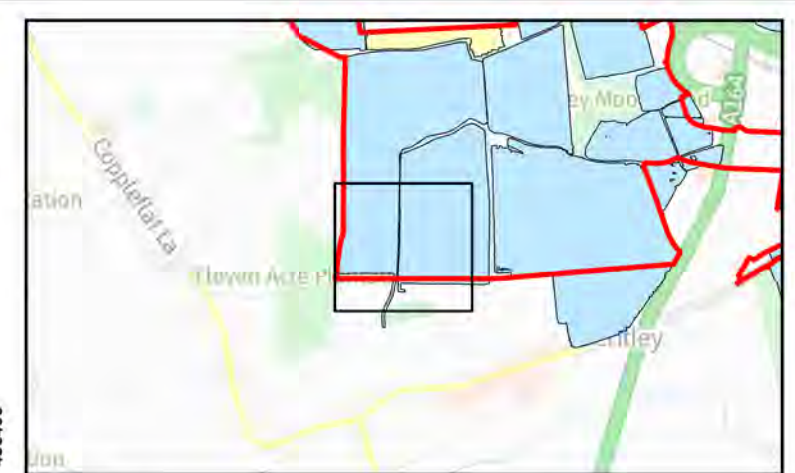
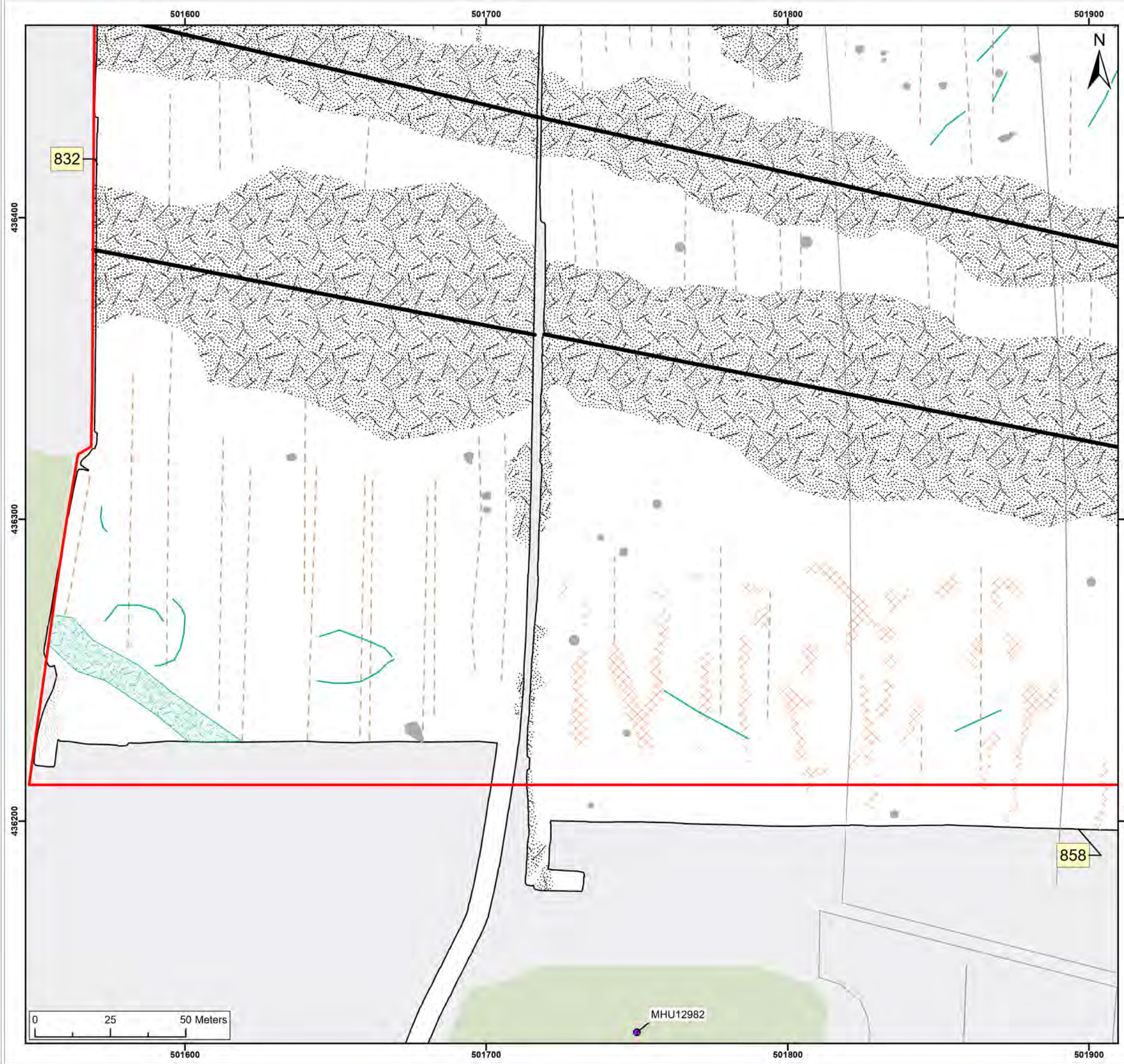
SX	P08	25/10/2024	Draft		SO	AG	JL
SUI	REV	DATE	DESCRIPTION		DRW	CHK	APR
Title: Archive Interpretation: 764, 832, 791							
Figure:22-7-613		Drawing No: PB2340-AOC-ZZ-ZZ-DR-Z-0613					
Co-ordinate system: British National Grid				Page Size: A3	Scale: 1:1,250		
Project: Dogger Bank South Offshore Wind Farms				Report: Archaeological Geophysical Survey Report			



Legend:

Onshore Development Area	Historic Environment Records (events)
Anomaly (Unclear Origin)	Point
Spread (Unclear Origin)	Line
Spread (Geology/Natural)	Region
Spread (Magnetic Disturbance)	Historic Environment Records (monuments)
Anomaly (Ferrous/Iron Spike)	Monument, Building, Find spot
Spread (Ferrous/Iron Spike)	Monument
Linear Trend (Unclear Origin)	Monument
Linear Trend (Agricultural, Ploughing)	NMP Mapping
Linear Trend (Drainage)	NMP Mapping
Linear Trend (Geology/Natural)	
Linear Trend (Service)	

SX	P08	25/10/2024	Draft		SO	AG	JL
SUI	REV	DATE	DESCRIPTION		DRW	CHK	APR
Title: <div>Archive Interpretation: 832, 858</div>							
Figure:22-7-614		Drawing No: PB2340-AOC-ZZ-ZZ-DR-Z-0614					
Co-ordinate system: British National Grid				Page Size: A3	Scale: 1:1,250		
Project: <div>Dogger Bank South Offshore Wind Farms</div>				Report: <div>Archaeological Geophysical Survey Report</div>			



Legend:

- Onshore Development Area
- Spread (Unclear Origin)
- Spread (Geology/Natural)
- Spread (Magnetic Disturbance)
- Anomaly (Ferrous/Iron Spike)
- Spread (Ferrous/Iron Spike)
- Linear Trend (Unclear Origin)
- Linear Trend (Agricultural, Ploughing)
- Linear Trend (Service)

Historic Environment Records (events)

- ▲ Point
- Line
- Region

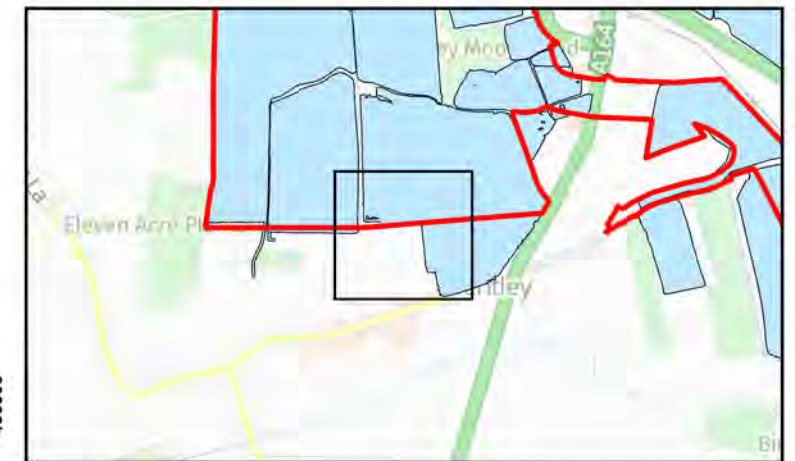
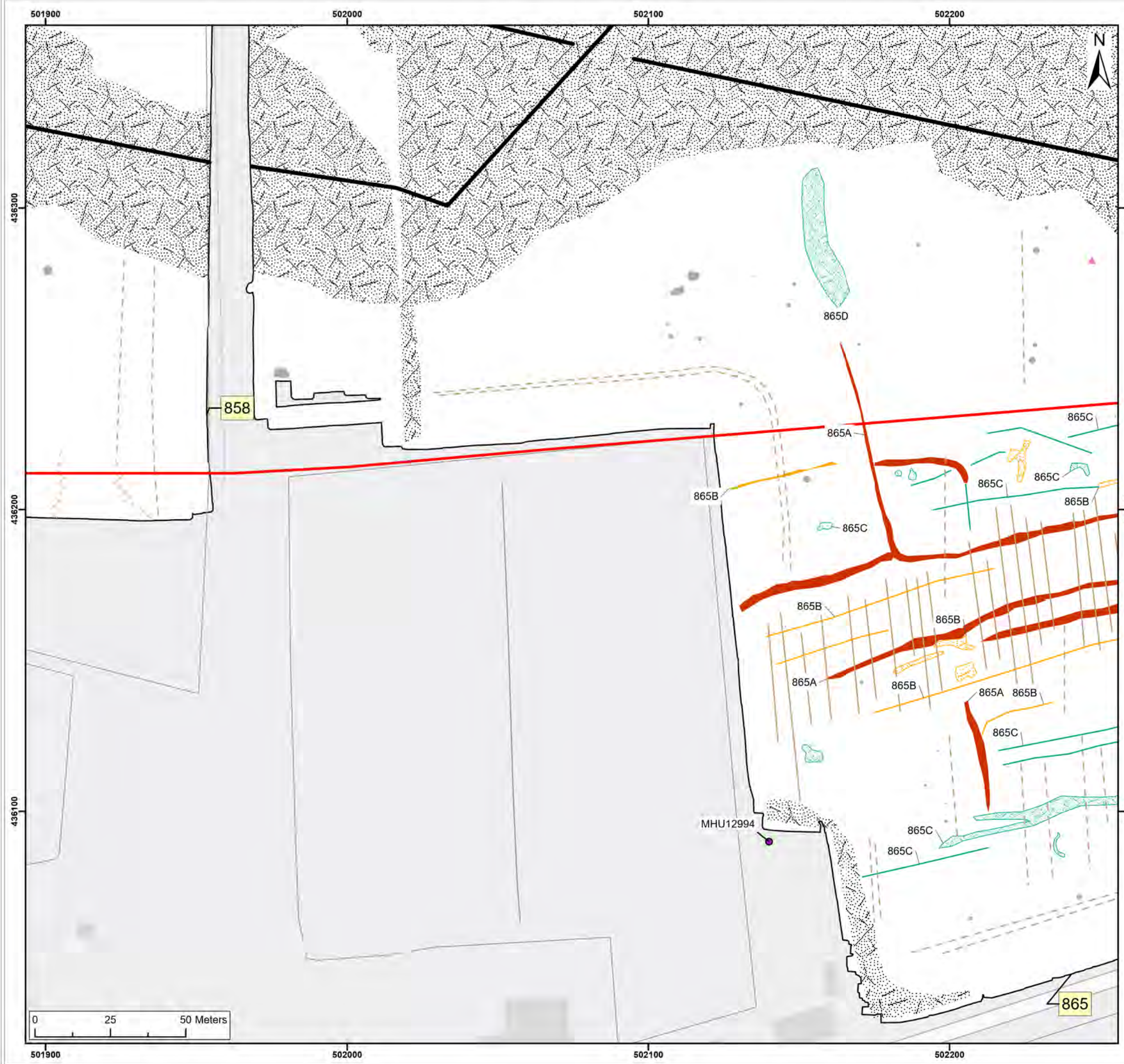
Historic Environment Records (monuments)

- Monument, Building, Find spot
- Monument
- Monument

NMP Mapping

- NMP Mapping

SX	P08	25/10/2024	Draft		SO	AG	JL
SUI	REV	DATE	DESCRIPTION		DRW	CHK	APR
Title: Archive Interpretation: 832, 858							
Figure:22-7-615		Drawing No: PB2340-AOC-ZZ-ZZ-DR-Z-0615					
Co-ordinate system: British National Grid				Page Size: A3	Scale: 1:1,250		
Project: Dogger Bank South Offshore Wind Farms				Report: Archaeological Geophysical Survey Report			



Legend:

- Onshore Development Area
- Anomaly (Probable Archaeology)
- Anomaly (Possible Archaeology)
- Spread (Possible Archaeology)
- Spread (Unclear Origin)
- Spread (Geology/Natural)
- Spread (Magnetic Disturbance)
- Anomaly (Ferrous/Iron Spike)
- Linear Trend (Possible Archaeology)
- Linear Trend (Unclear Origin)
- Linear Trend (Agricultural, Ploughing)
- Linear Trend (Agricultural, Ridge and Furrow)
- Linear Trend (Service)

Historic Environment Records (events)

- Point
- Line
- Region

Historic Environment Records (monuments)

- Monument, Building, Find spot
- Monument
- Monument

NMP Mapping

- NMP Mapping

SX	P08	25/10/2024	Draft		SO	AG	JL
SUI	REV	DATE	DESCRIPTION		DRW	CHK	APR
Title: <div>Archive Interpretation: 858, 865</div>							
Figure:22-7-616		Drawing No: PB2340-AOC-ZZ-ZZ-DR-Z-0616					
Co-ordinate system: British National Grid				Page Size: A3	Scale: 1:1,250		
Project: <div>Dogger Bank South Offshore Wind Farms</div>				Report: <div>Archaeological Geophysical Survey Report</div>			



Legend:

Onshore Development Area

Anomaly (Probable Archaeology)

Anomaly (Possible Archaeology)

Spread (Possible Archaeology)

Anomaly (Unclear Origin)

Spread (Unclear Origin)

Spread (Magnetic Disturbance)

Anomaly (Ferrous/Iron Spike)

Linear Trend (Possible Archaeology)

Linear Trend (Unclear Origin)

Linear Trend (Agricultural, Ploughing)

Linear Trend (Agricultural, Ridge and Furrow)

Linear Trend (Service)

Historic Environment Records (events)

▲ Point

— Line

Region

Historic Environment Records (monuments)

● Monument, Building, Find spot

Monument

— Monument

NMP Mapping



NMP Mapping

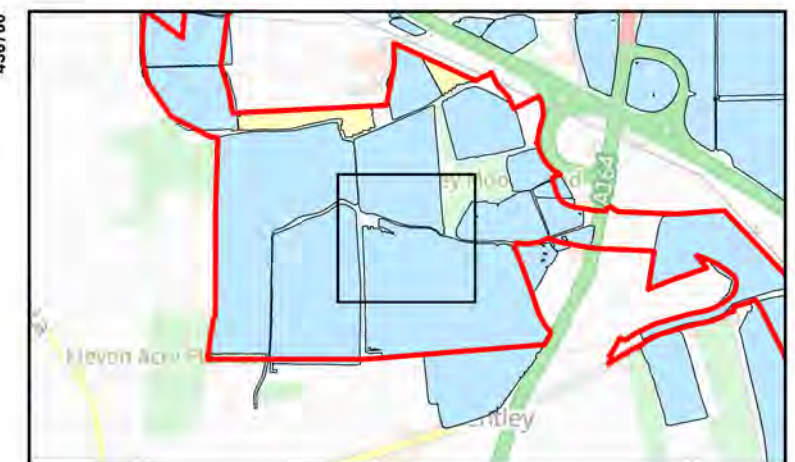
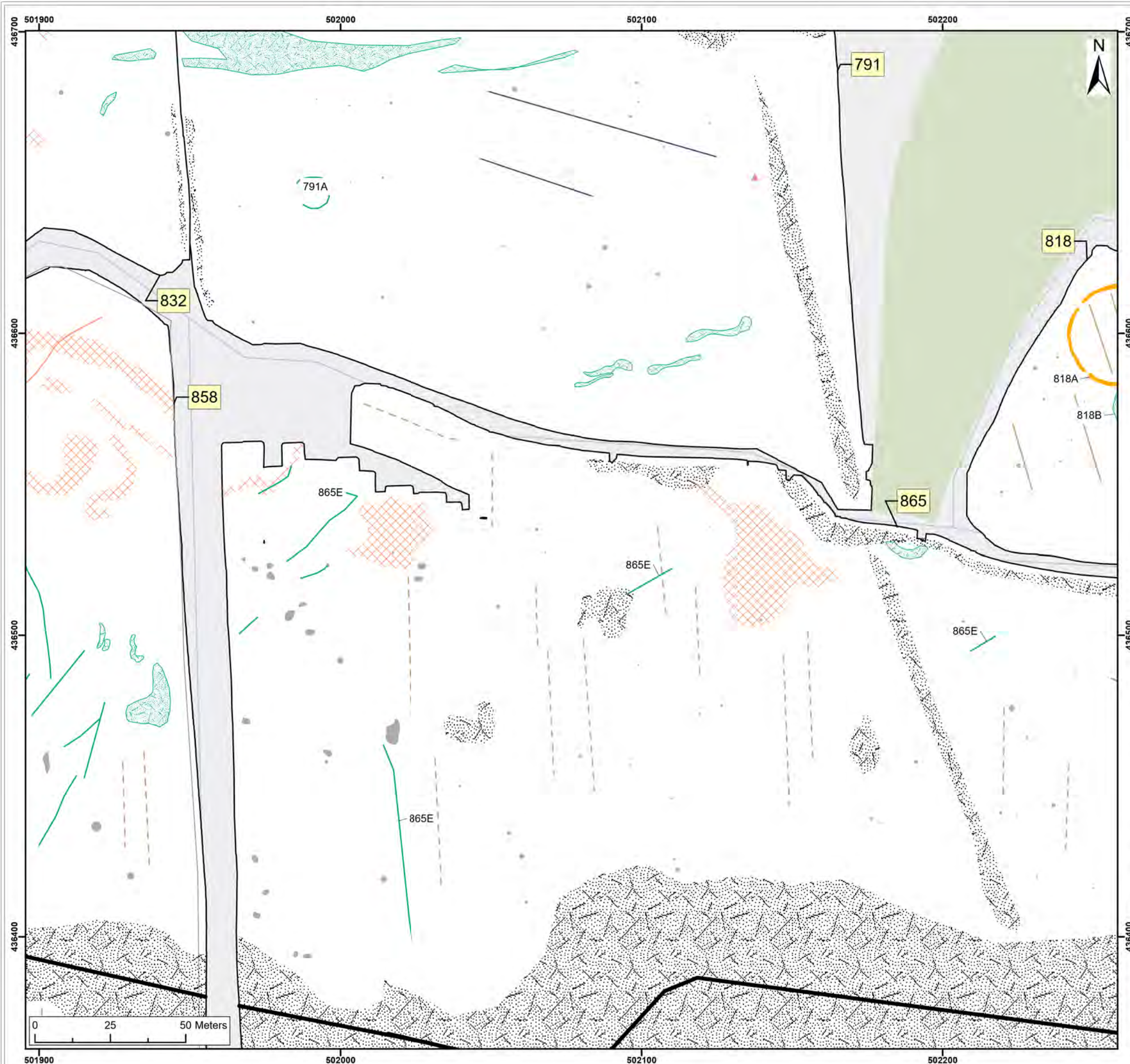
SX	P08	25/10/2024	Draft	SO	AG	JL
SUI	REV	DATE	DESCRIPTION	DRW	CHK	APR

Title: Archive Interpretation: 865

Figure:22-7-617 Drawing No: PB2340-AOC-ZZ-ZZ-DR-Z-0617

Co-ordinate system: British National Grid	Page Size: A3	Scale: 1:1,250
Project: Dogger Bank South Offshore Wind Farms	Report: Archaeological Geophysical Survey Report	





Legend:

- | | |
|--|---|
| <ul style="list-style-type: none">Onshore Development AreaAnomaly (Possible Archaeology)Spread (Unclear Origin)Spread (Geology/Natural)Spread (Magnetic Disturbance)Anomaly (Ferrous/Iron Spike)Spread (Ferrous/Iron Spike)Linear Trend (Unclear Origin)Linear Trend (Agricultural, Ploughing)Linear Trend (Agricultural, Ridge and Furrow)Linear Trend (Drainage)Linear Trend (Geology/Natural)Linear Trend (Service) | <ul style="list-style-type: none">Historic Environment Records (events)<ul style="list-style-type: none">PointLineRegionHistoric Environment Records (monuments)<ul style="list-style-type: none">Monument, Building, Find spotMonumentMonumentNMP Mapping<ul style="list-style-type: none">NMP Mapping |
|--|---|

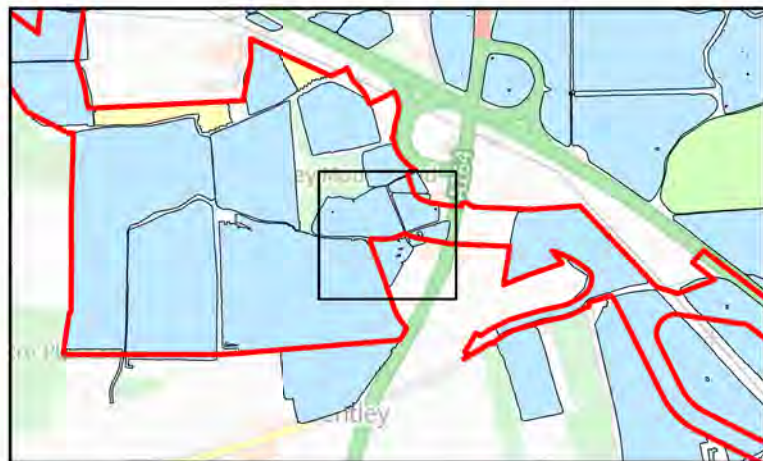
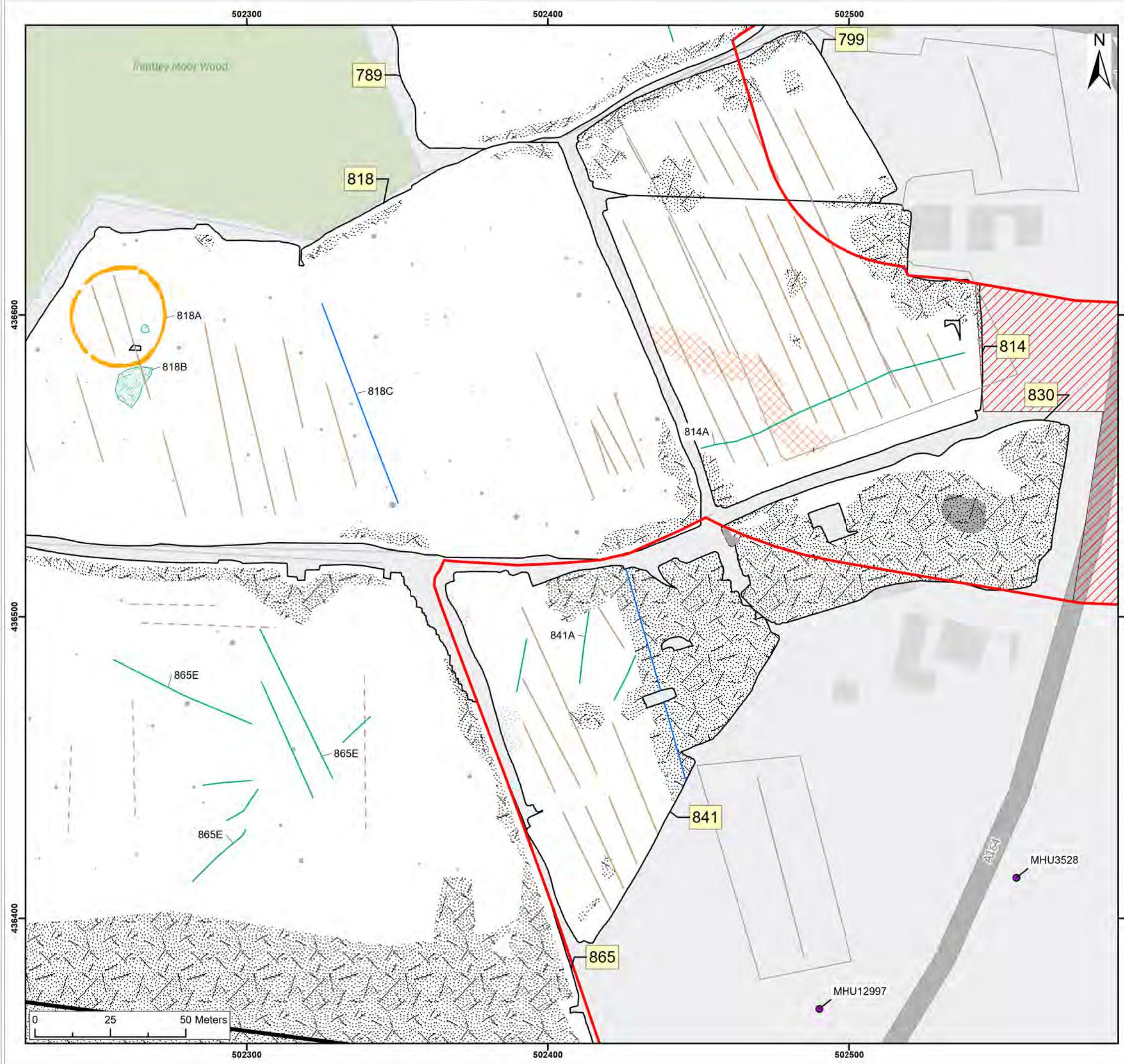
SX	P08	25/10/2024	Draft		SO	AG
SUI	REV	DATE	DESCRIPTION		DRW	CHK
					JL	APR

Title: Archive Interpretation: 865

Figure:22-7-618 Drawing No: PB2340-AOC-ZZ-ZZ-DR-Z-0618

Co-ordinate system: British National Grid	Page Size: A3	Scale: 1:1,250
--	------------------	-------------------

Project: Dogger Bank South Offshore Wind Farms	Report: Archaeological Geophysical Survey Report
--	--



Legend:

- Onshore Development Area
- Unsuitable
- Anomaly (Possible Archaeology)
- Spread (Unclear Origin)
- Spread (Geology/Natural)
- Spread (Magnetic Disturbance)
- Anomaly (Ferrous/Iron Spike)
- Spread (Ferrous/Iron Spike)
- Linear Trend (Historic Feature)
- Linear Trend (Unclear Origin)
- Linear Trend (Agricultural, Ploughing)
- Linear Trend (Agricultural, Ridge and Furrow)
- Linear Trend (Service)

Historic Environment Records (events)

- Point
- Line
- Region

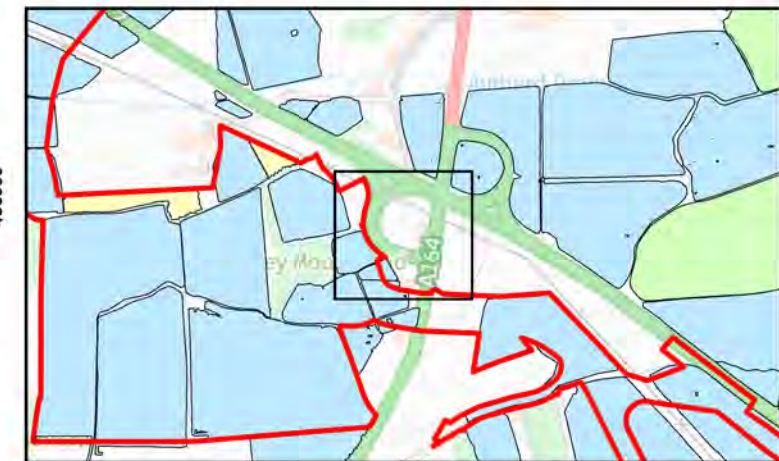
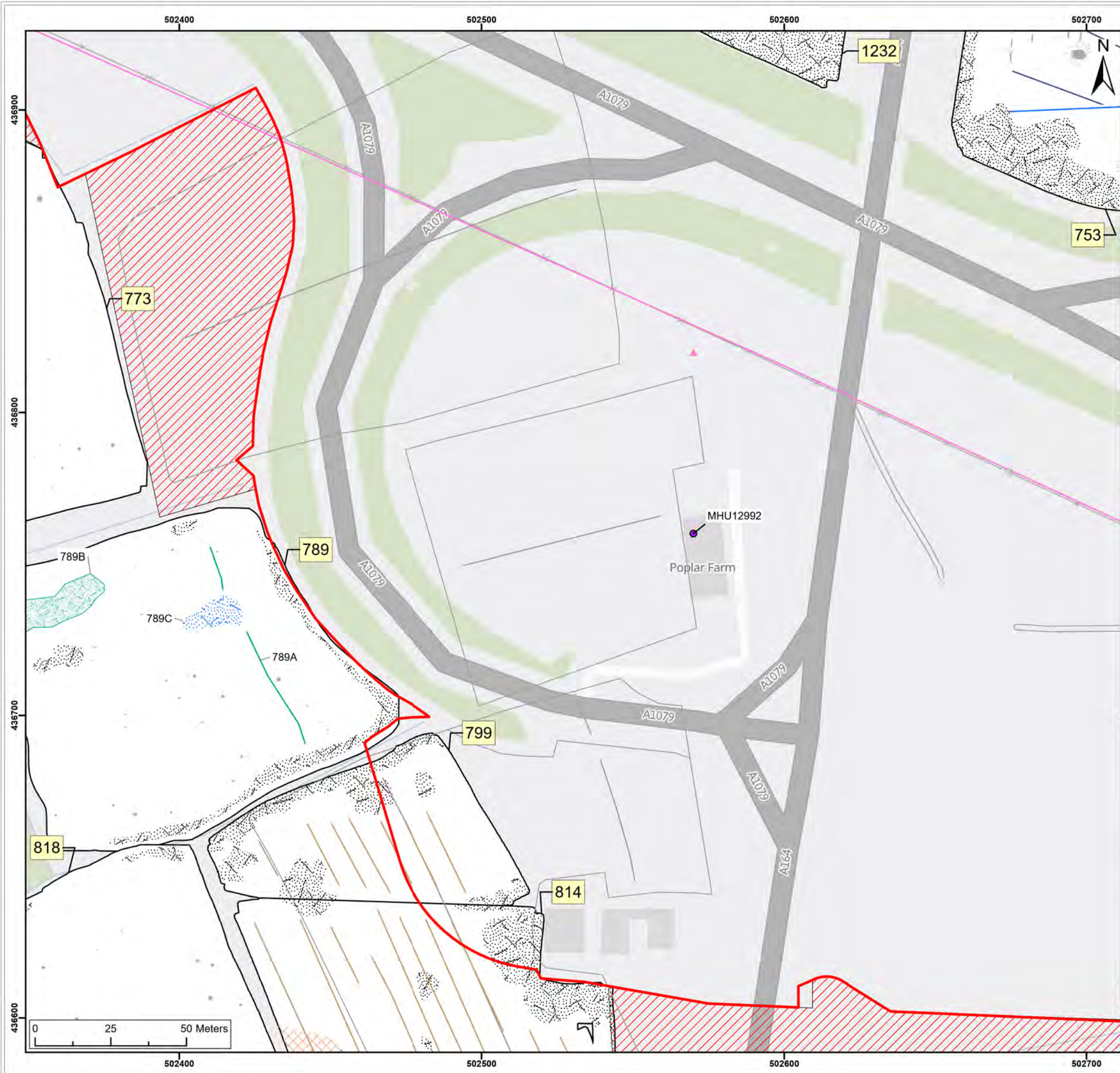
Historic Environment Records (monuments)

- Monument, Building, Find spot
- Monument
- Monument

NMP Mapping

- NMP Mapping

SX	P08	25/10/2024	Draft		SO	AG	JL
SUI	REV	DATE	DESCRIPTION		DRW	CHK	APR
Title: Archive Interpretation: 865, 841, 818, 814, 830							
Figure:22-7-619		Drawing No: PB2340-AOC-ZZ-ZZ-DR-Z-0619					
Co-ordinate system: British National Grid				Page Size: A3	Scale: 1:1,250		
Project: Dogger Bank South Offshore Wind Farms				Report: Archaeological Geophysical Survey Report			



Legend:

- Onshore Development Area
- Unsuitable
- Spread (Historic Feature)
- Spread (Unclear Origin)
- Spread (Geology/Natural)
- Spread (Magnetic Disturbance)
- Anomaly (Ferrous/Iron Spike)
- Spread (Ferrous/Iron Spike)
- Linear Trend (Historic Feature)
- Linear Trend (Unclear Origin)
- Linear Trend (Agricultural, Ploughing)
- Linear Trend (Agricultural, Ridge and Furrow)
- Linear Trend (Drainage)

Historic Environment Records (events)

- Point
- Line
- Region

Historic Environment Records (monuments)

- Monument, Building, Find spot
- Monument
- Monument

NMP Mapping

- NMP Mapping

SX	P08	25/10/2024	Draft		SO	AG	JL
SUI	REV	DATE	DESCRIPTION		DRW	CHK	APR

Title: Archive Interpretation:
773, 789, 799, 814, 830

Figure:22-7-621	Drawing No: PB2340-AOC-ZZ-ZZ-DR-Z-0621		
Co-ordinate system: British National Grid		Page Size: A3	Scale: 1:1,250
Project: Dogger Bank South Offshore Wind Farms		Report: Archaeological Geophysical Survey Report	



Legend:

Onshore Development Area

Spread (Geology/Natural)

Spread (Magnetic Disturbance)

Anomaly (Ferrous/Iron Spike)

Spread (Ferrous/Iron Spike)

Linear Trend (Historic Feature)

Linear Trend (Unclear Origin)

Point

Line

Region

Monument, Building, Find spot

Monument

Monument

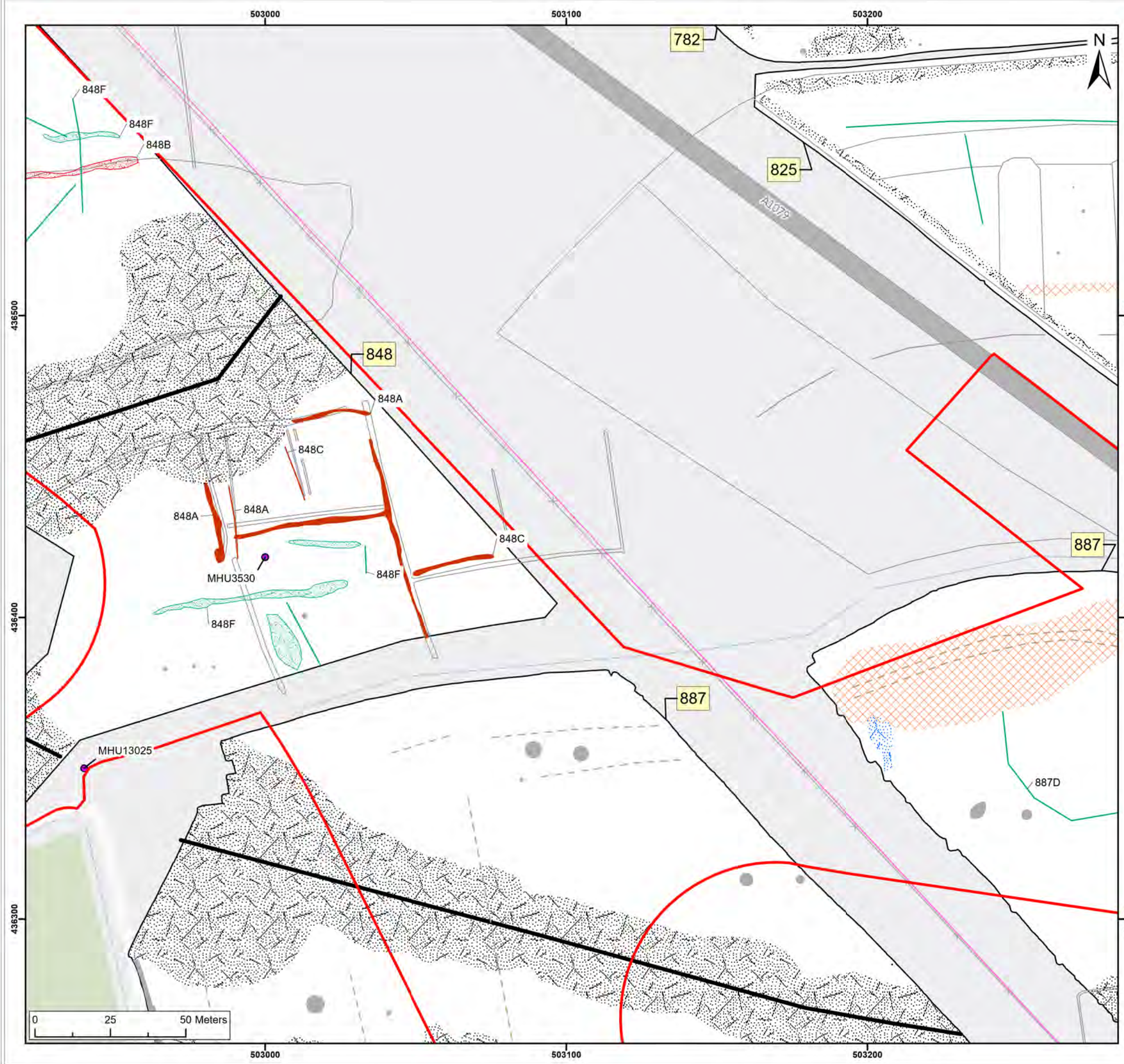
NMP Mapping

Historic Environment Records (events)

Historic Environment Records (monuments)

NMP Mapping

SX	P08	25/10/2024	Draft		SO	AG	JL
SUI	REV	DATE	DESCRIPTION		DRW	CHK	APR
Title: <div>Archive Interpretation: 900</div>							
Figure:22-7-623		Drawing No: PB2340-AOC-ZZ-ZZ-DR-Z-0623					
Co-ordinate system: British National Grid				Page Size: A3	Scale: 1:1,250		
Project: Dogger Bank South Offshore Wind Farms				Report: Archaeological Geophysical Survey Report			



Legend:

- Onshore Development Area
- Anomaly (Probable Archaeology)
- Spread (Probable Archaeology)
- Spread (Historic Feature)
- Spread (Unclear Origin)
- Spread (Geology/Natural)
- Spread (Magnetic Disturbance)
- Anomaly (Ferrous/Iron Spike)
- Linear Trend (Probable Archaeology)
- Linear Trend (Unclear Origin)
- Linear Trend (Agricultural, Ploughing)
- Linear Trend (Service)

Historic Environment Records (events)

- ▲ Point
- Line
- Region

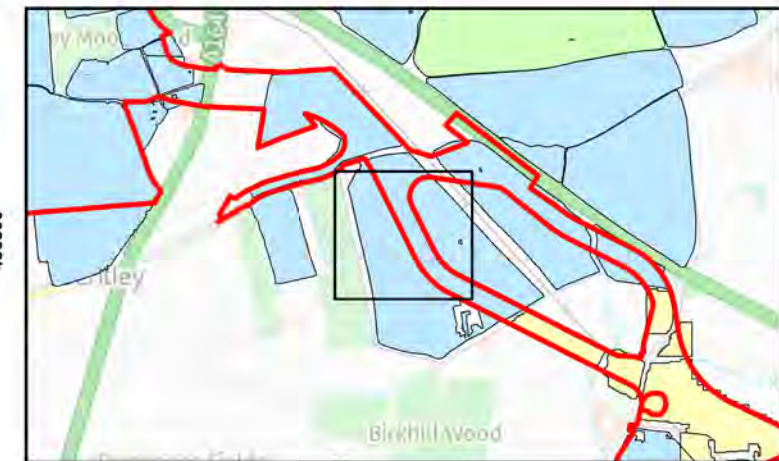
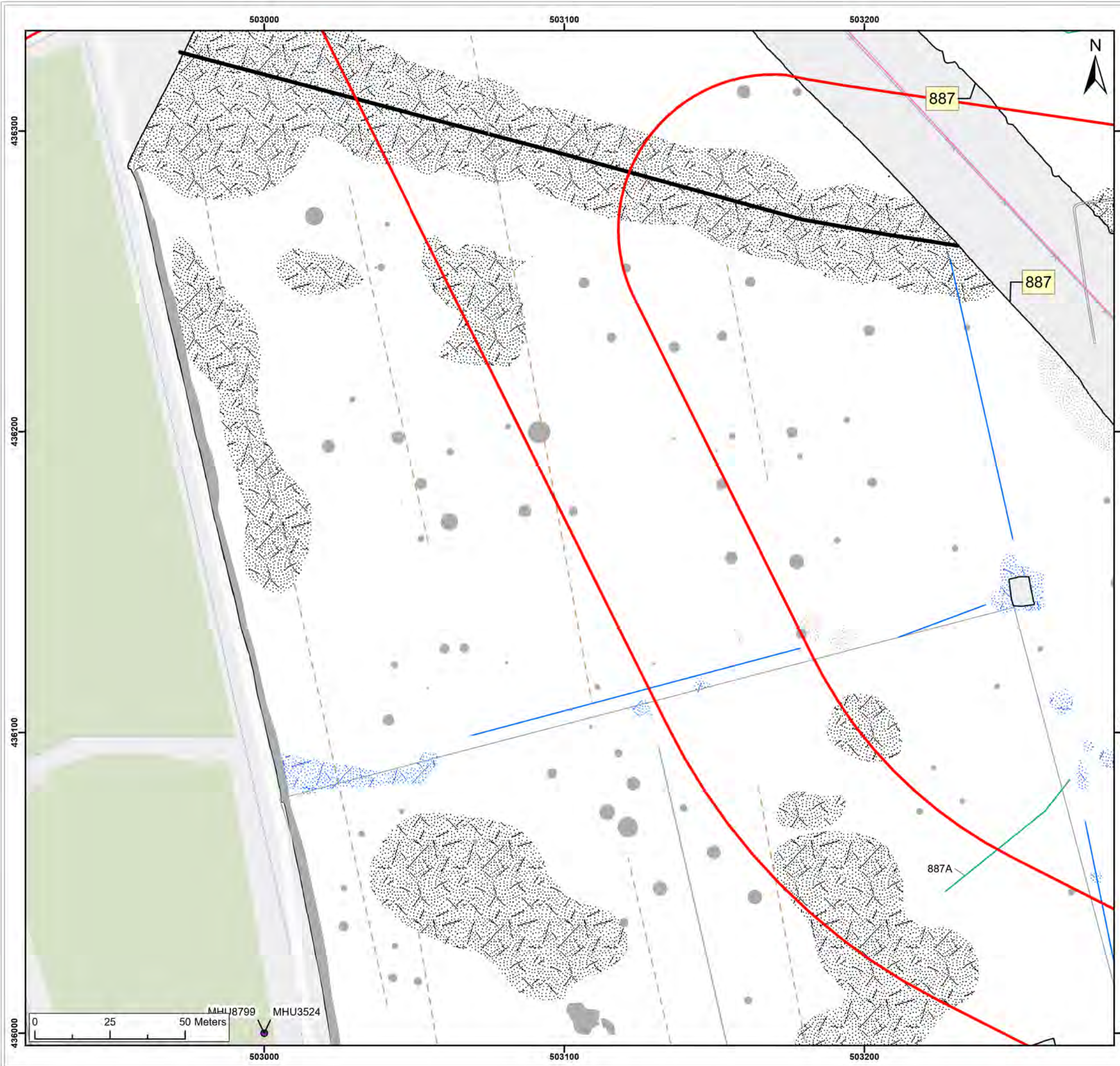
Historic Environment Records (monuments)

- Monument, Building, Find spot
- Monument
- Monument

NMP Mapping

- NMP Mapping

SX	P08	25/10/2024	Draft		SO	AG	JL
SUI	REV	DATE	DESCRIPTION		DRW	CHK	APR
Title: <div>Archive Interpretation: 848, 887</div>							
Figure:22-7-624		Drawing No: PB2340-AOC-ZZ-ZZ-DR-Z-0624					
Co-ordinate system: British National Grid				Page Size: A3		Scale: 1:1,250	
Project: Dogger Bank South Offshore Wind Farms				Report: Archaeological Geophysical Survey Report			



Legend:

- Onshore Development Area
- Spread (Historic Feature)
- Spread (Magnetic Disturbance)
- Anomaly (Ferrous/Iron Spike)
- Spread (Ferrous/Iron Spike)
- Linear Trend (Historic Feature)
- Linear Trend (Unclear Origin)
- Linear Trend (Agricultural, Ploughing)
- Linear Trend (Service)

Historic Environment Records (events)

- Point
- Line
- Region

Historic Environment Records (monuments)

- Monument, Building, Find spot
- Monument
- Monument

NMP Mapping

- NMP Mapping

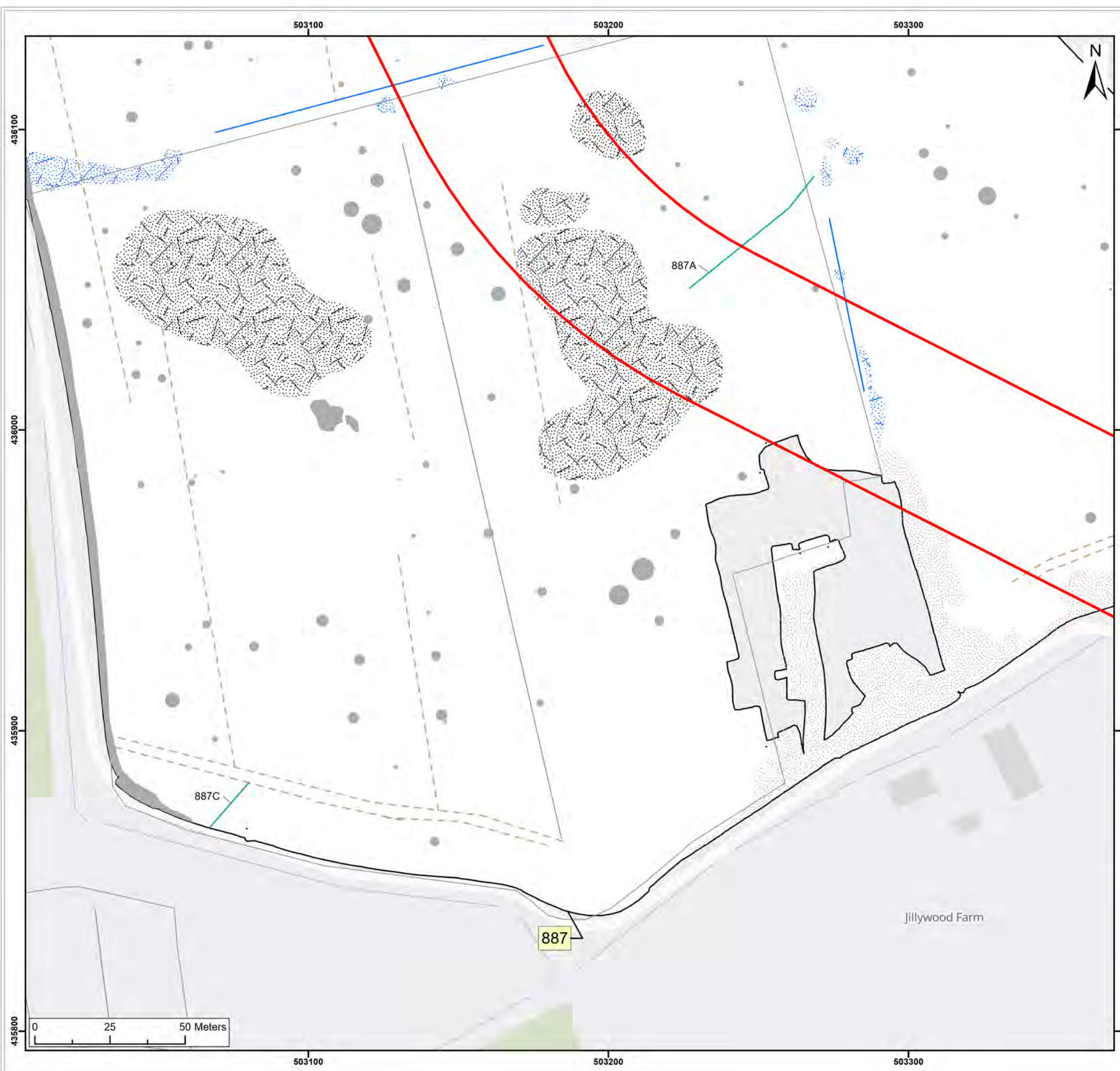
SX	P08	25/10/2024	Draft		SO	AG	JL
SUI	REV	DATE	DESCRIPTION		DRW	CHK	APR

Title: Archive Interpretation: 887

Figure:22-7-625 Drawing No: PB2340-AOC-ZZ-ZZ-DR-Z-0625

Co-ordinate system: British National Grid Page Size: A3 Scale: 1:1,250

Project: Dogger Bank South Offshore Wind Farms Report: Archaeological Geophysical Survey Report



Legend:

- Onshore Development Area
- Spread (Historic Feature)
- Spread (Magnetic Disturbance)
- Anomaly (Ferrous/Iron Spike)
- Spread (Ferrous/Iron Spike)
- Linear Trend (Historic Feature)
- Linear Trend (Unclear Origin)
- Linear Trend (Agricultural, Ploughing)

Historic Environment Records (events)

- ▲ Point
- Line
- Region

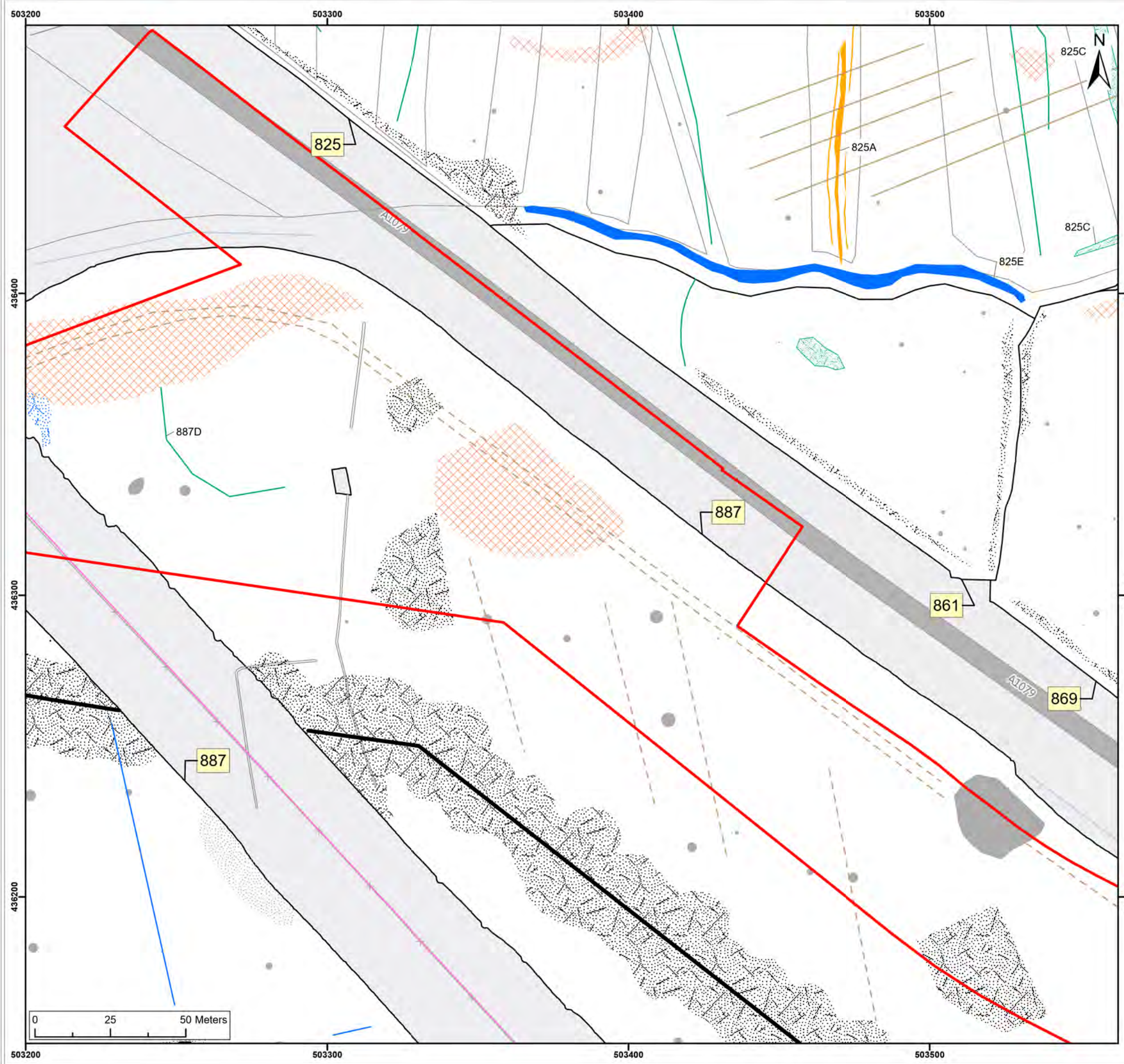
Historic Environment Records (monuments)

- Monument, Building, Find spot
- Monument
- Monument

NMP Mapping

- NMP Mapping

SX	P08	25/10/2024	Draft		SO	AG	JL
SUI	REV	DATE	DESCRIPTION		DRW	CHK	APR
Title: Archive Interpretation: 887							
Figure:22-7-626		Drawing No: PB2340-AOC-ZZ-ZZ-DR-Z-0626					
Co-ordinate system: British National Grid				Page Size: A3	Scale: 1:1,250		
Project: Dogger Bank South Offshore Wind Farms				Report: Archaeological Geophysical Survey Report			



Legend:

- Onshore Development Area
- Anomaly (Possible Archaeology)
- Anomaly (Historic Feature)
- Spread (Historic Feature)
- Spread (Unclear Origin)
- Spread (Geology/Natural)
- Spread (Magnetic Disturbance)
- Anomaly (Ferrous/Iron Spike)
- Spread (Ferrous/Iron Spike)
- Linear Trend (Possible Archaeology)
- Linear Trend (Historic Feature)
- Linear Trend (Unclear Origin)
- Linear Trend (Agricultural, Ploughing)
- Linear Trend (Agricultural, Ridge and Furrow)
- Linear Trend (Service)

Historic Environment Records (events)

- Point
- Line
- Region

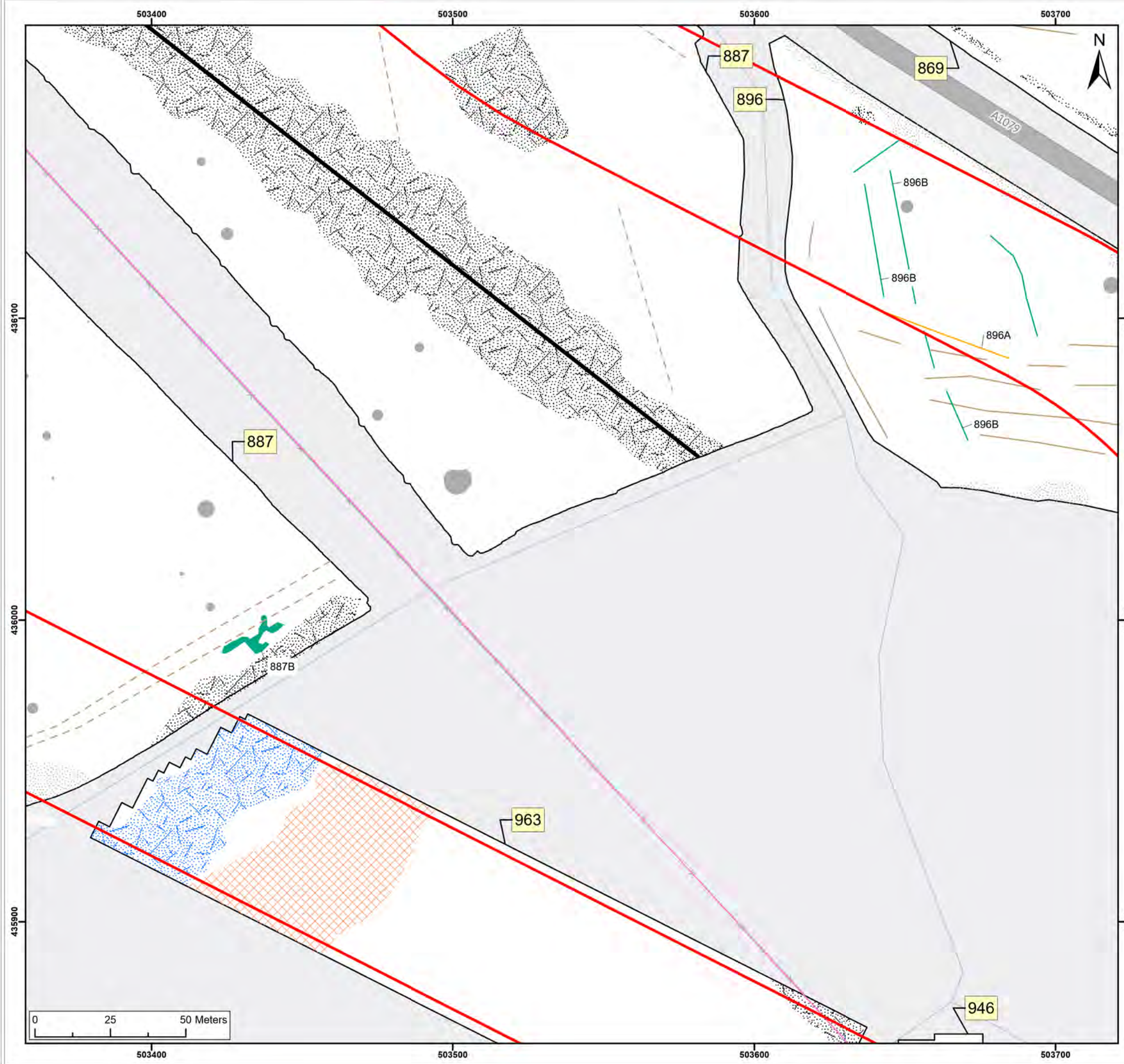
Historic Environment Records (monuments)

- Monument, Building, Find spot
- Monument
- Monument

NMP Mapping

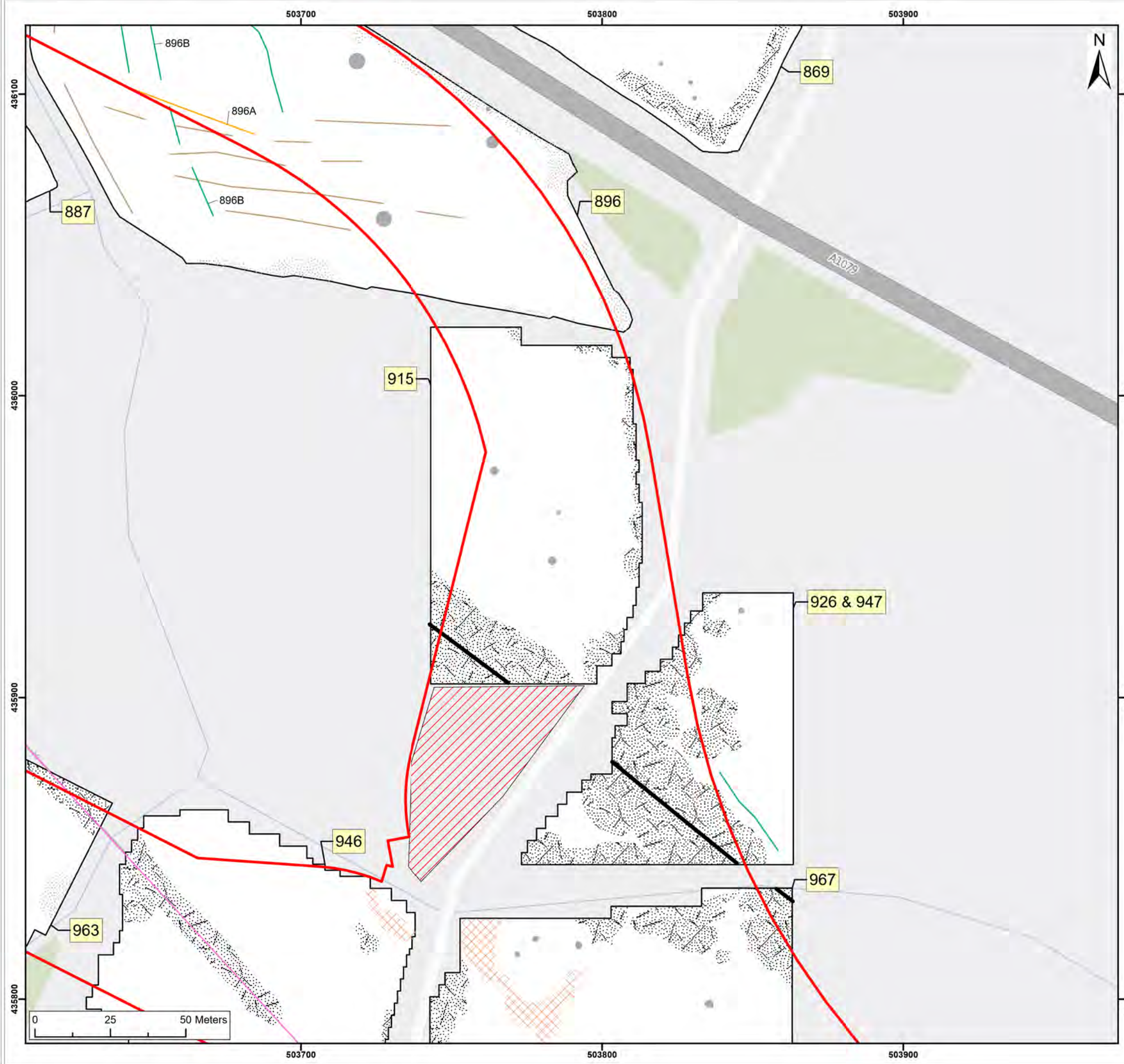
- NMP Mapping

SX	P08	25/10/2024	Draft		SO	AG	JL
SUI	REV	DATE	DESCRIPTION		DRW	CHK	APR
Title: <div>Archive Interpretation: 861</div>							
Figure:22-7-627		Drawing No: PB2340-AOC-ZZ-ZZ-DR-Z-0627					
Co-ordinate system: British National Grid				Page Size: A3	Scale: 1:1,250		
Project: Dogger Bank South Offshore Wind Farms				Report: Archaeological Geophysical Survey Report			



- Legend:
- Onshore Development Area
 - Spread (Historic Feature)
 - Anomaly (Unclear Origin)
 - Spread (Geology/Natural)
 - Spread (Magnetic Disturbance)
 - Anomaly (Ferrous/Iron Spike)
 - Spread (Ferrous/Iron Spike)
 - Linear Trend (Possible Archaeology)
 - Linear Trend (Unclear Origin)
 - Linear Trend (Agricultural, Ploughing)
 - Linear Trend (Agricultural, Ridge and Furrow)
 - Linear Trend (Service)
- Historic Environment Records (events)
- Point
 - Line
 - Region
- Historic Environment Records (monuments)
- Monument, Building, Find spot
 - Monument
 - Monument

SX	P08	25/10/2024	Draft		SO	AG	JL
SUI	REV	DATE	DESCRIPTION		DRW	CHK	APR
Title: Archive Interpretation: 861, 896							
Figure:22-7-628		Drawing No: PB2340-AOC-ZZ-ZZ-DR-Z-0628					
Co-ordinate system: British National Grid				Page Size: A3	Scale: 1:1,250		
Project: Dogger Bank South Offshore Wind Farms				Report: Archaeological Geophysical Survey Report			



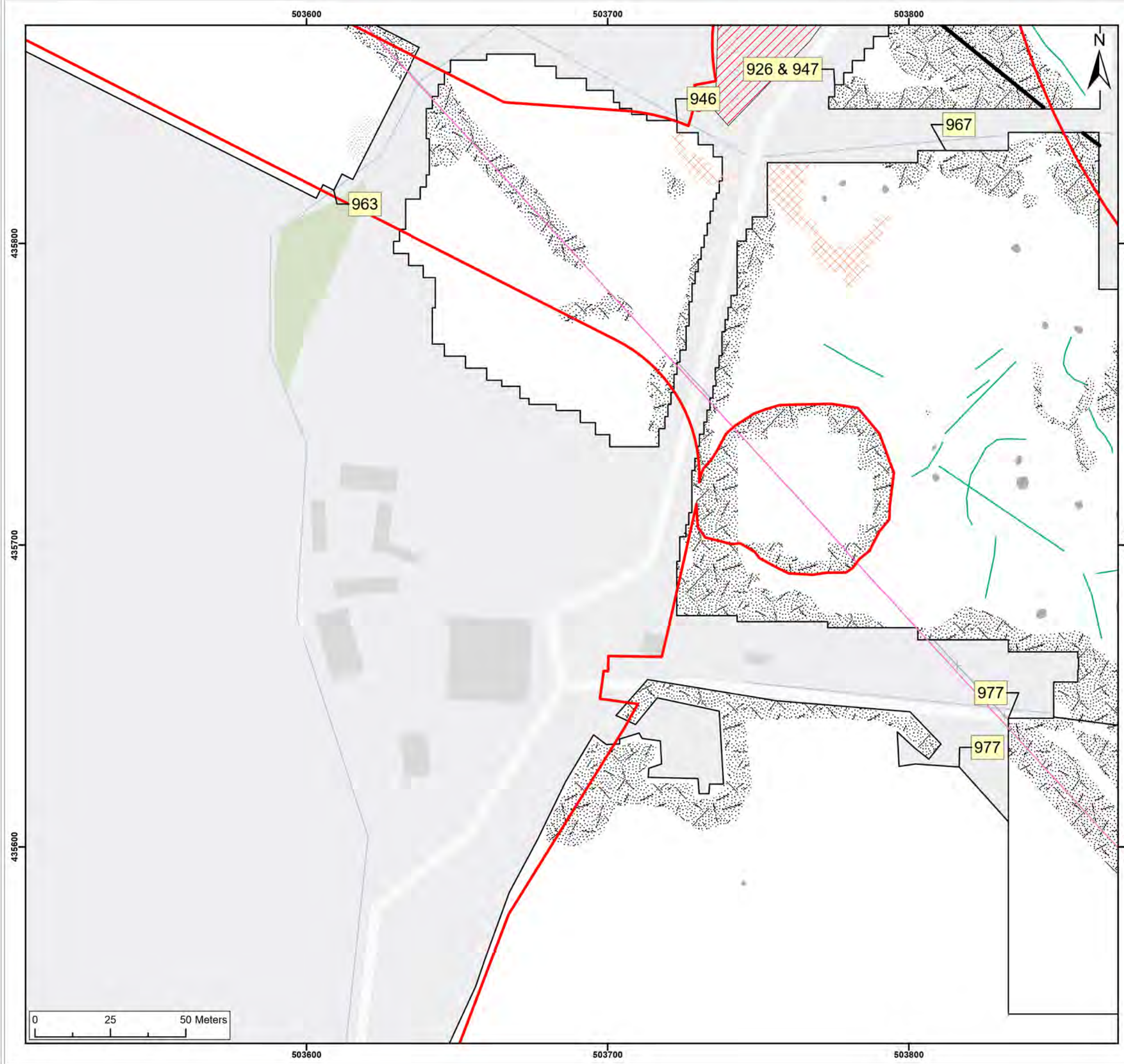
Legend:

Onshore Development Area	Historic Environment Records (events)
Unsuitable	Point
Spread (Geology/Natural)	Line
Spread (Magnetic Disturbance)	Region
Anomaly (Ferrous/Iron Spike)	Historic Environment Records (monuments)
Spread (Ferrous/Iron Spike)	Monument, Building, Find spot
Linear Trend (Possible Archaeology)	Monument
Linear Trend (Unclear Origin)	Monument
Linear Trend (Agricultural, Ridge and Furrow)	
Linear Trend (Service)	

SX	P08	25/10/2024	Draft		SO	AG	JL
SUI	REV	DATE	DESCRIPTION		DRW	CHK	APR

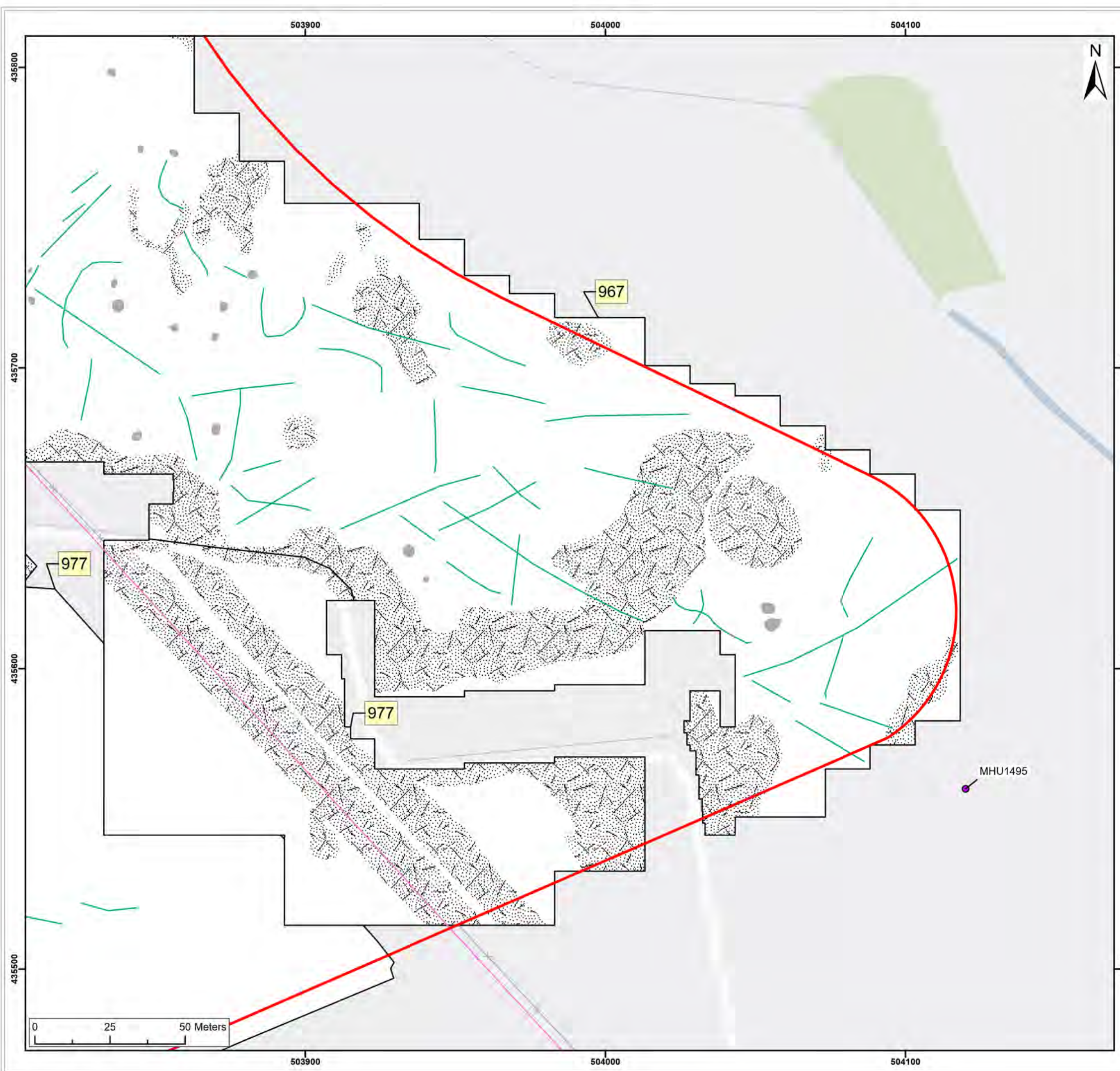
Title: Archive Interpretation:
896, 915, 926, 947

Figure:22-7-629		Drawing No: PB2340-AOC-ZZ-ZZ-DR-Z-0629	
Co-ordinate system: British National Grid		Page Size: A3	Scale: 1:1,250
Project: Dogger Bank South Offshore Wind Farms		Report: Archaeological Geophysical Survey Report	



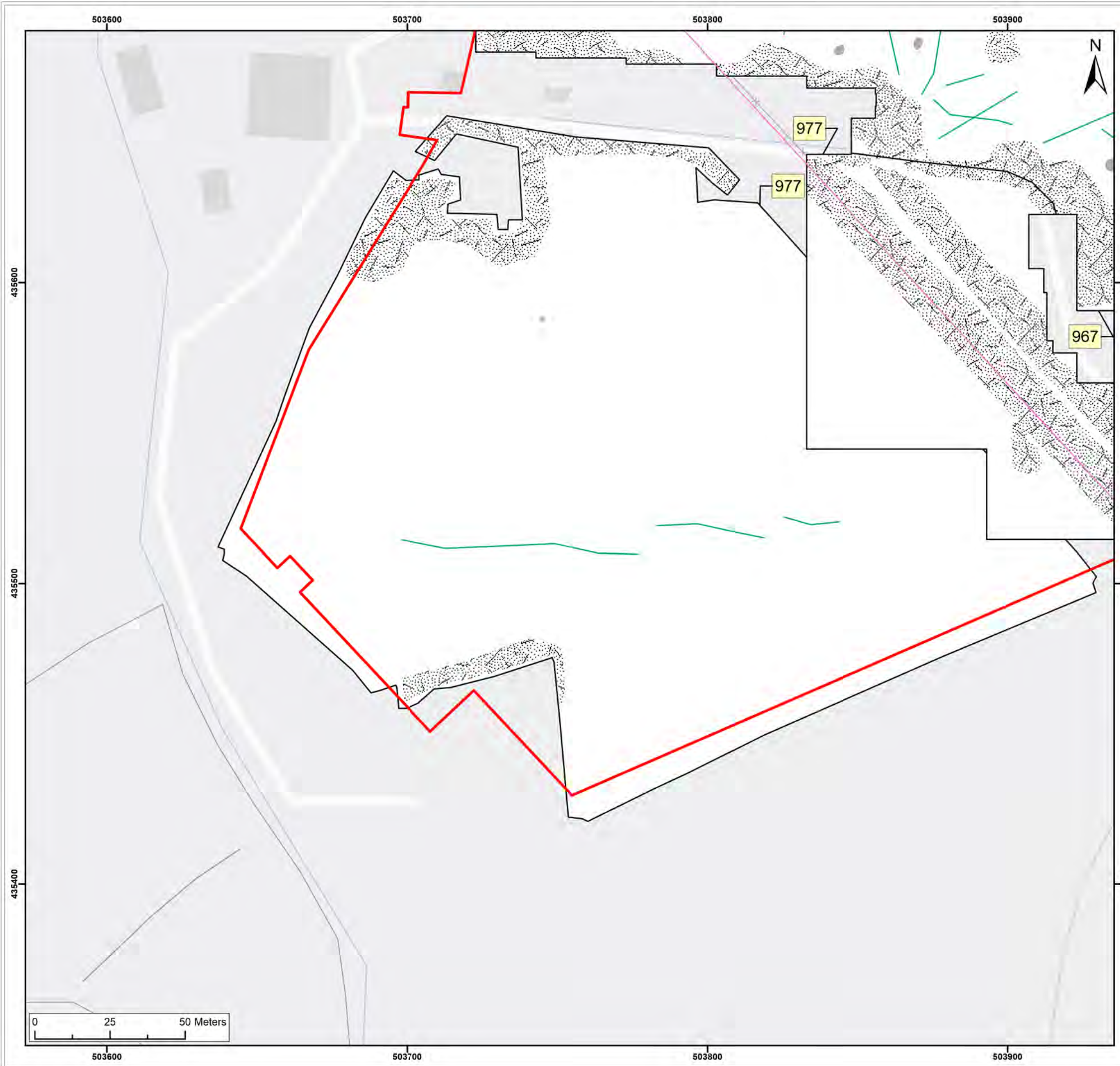
- Legend:
- Onshore Development Area
 - Unsuitable
 - Spread (Geology/Natural)
 - Spread (Magnetic Disturbance)
 - Anomaly (Ferrous/Iron Spike)
 - Spread (Ferrous/Iron Spike)
 - Linear Trend (Unclear Origin)
 - Linear Trend (Service)
- Historic Environment Records (events)
- Point
 - Line
 - Region
- Historic Environment Records (monuments)
- Monument, Building, Find spot
 - Monument
 - Monument

SX	P08	25/10/2024	Draft		SO	AG	JL
SUI	REV	DATE	DESCRIPTION		DRW	CHK	APR
Title: <div>Archive Interpretation: 967, 977, 946, 963</div>							
Figure:22-7-630		Drawing No: PB2340-AOC-ZZ-ZZ-DR-Z-0630					
Co-ordinate system: British National Grid				Page Size: A3	Scale: 1:1,250		
Project: Dogger Bank South Offshore Wind Farms				Report: Archaeological Geophysical Survey Report			



- Legend:
- Onshore Development Area
 - Spread (Magnetic Disturbance)
 - Anomaly (Ferrous/Iron Spike)
 - Linear Trend (Unclear Origin)
- Historic Environment Records (events)
- Point
 - Line
 - Region
- Historic Environment Records (monuments)
- Monument, Building, Find spot
 - Monument
 - Monument

SX	P08	25/10/2024	Draft	SO	AG	JL
SUI	REV	DATE	DESCRIPTION	DRW	CHK	APR
Title: <div>Archive Interpretation: 967, 977</div>						
Figure:22-7-631		Drawing No: PB2340-AOC-ZZ-ZZ-DR-Z-0631				
Co-ordinate system: British National Grid			Page Size: A3	Scale: 1:1,250		
Project: Dogger Bank South Offshore Wind Farms			Report: Archaeological Geophysical Survey Report			



Legend:

Onshore Development Area

Spread (Magnetic Disturbance)

Anomaly (Ferrous/Iron Spike)

Linear Trend (Unclear Origin)

Point

Line

Region

Historic Environment Records (events)

Monument, Building, Find spot

Monument

Monument

Historic Environment Records (monuments)

Monument, Building, Find spot

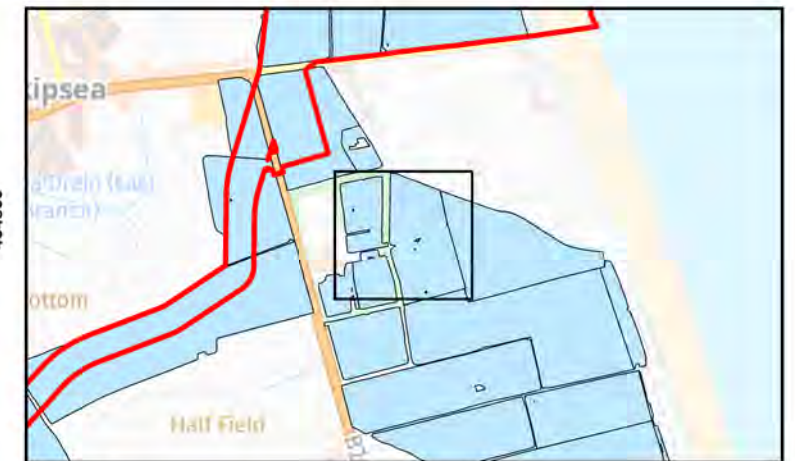
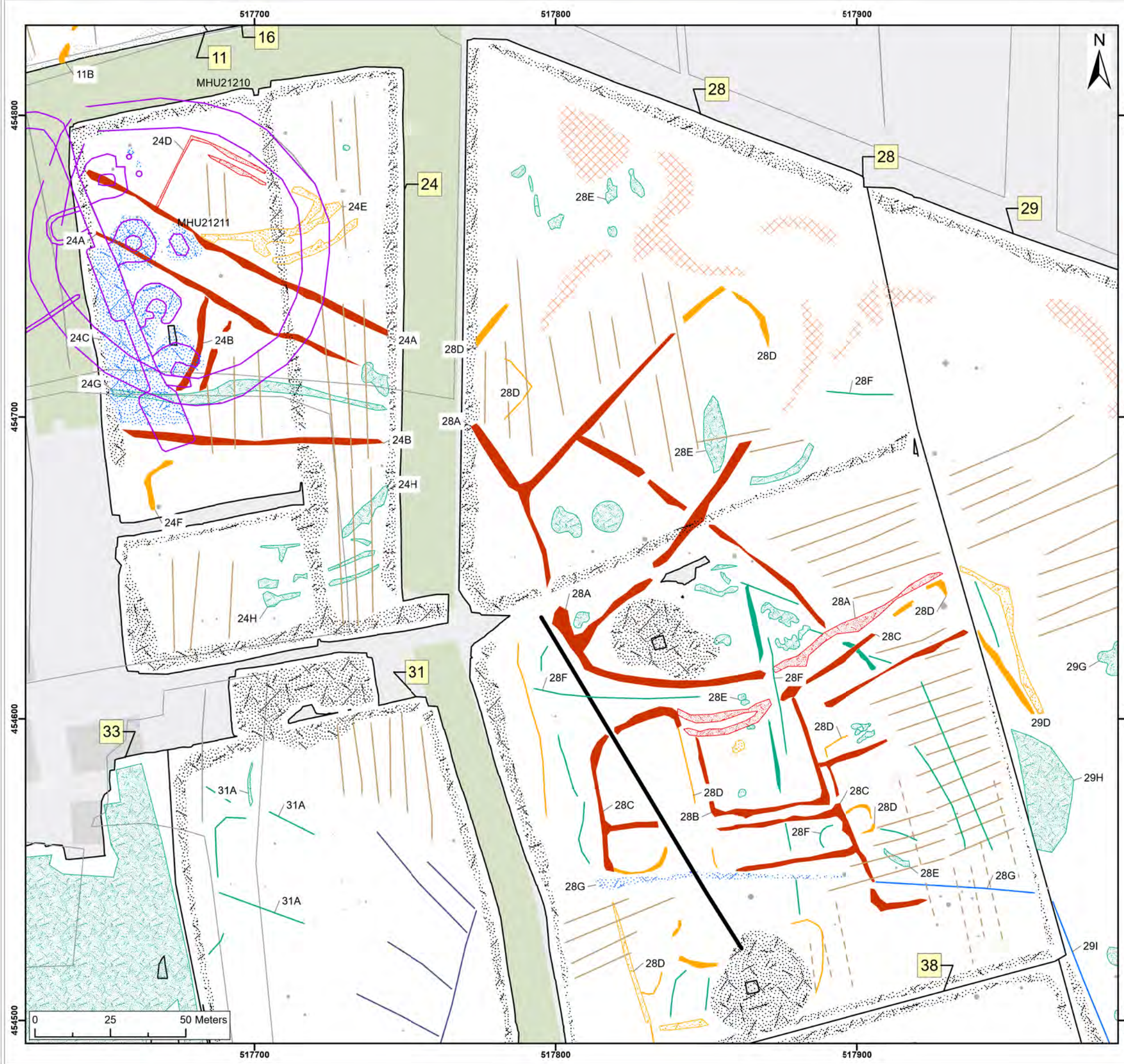
Monument

Monument

NMP Mapping

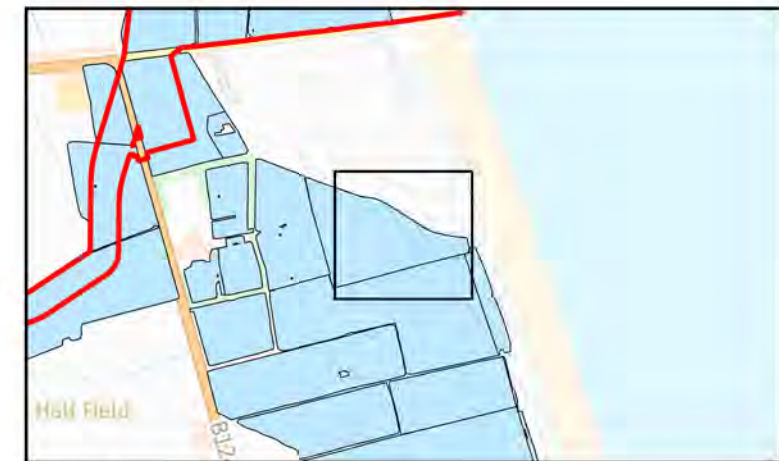
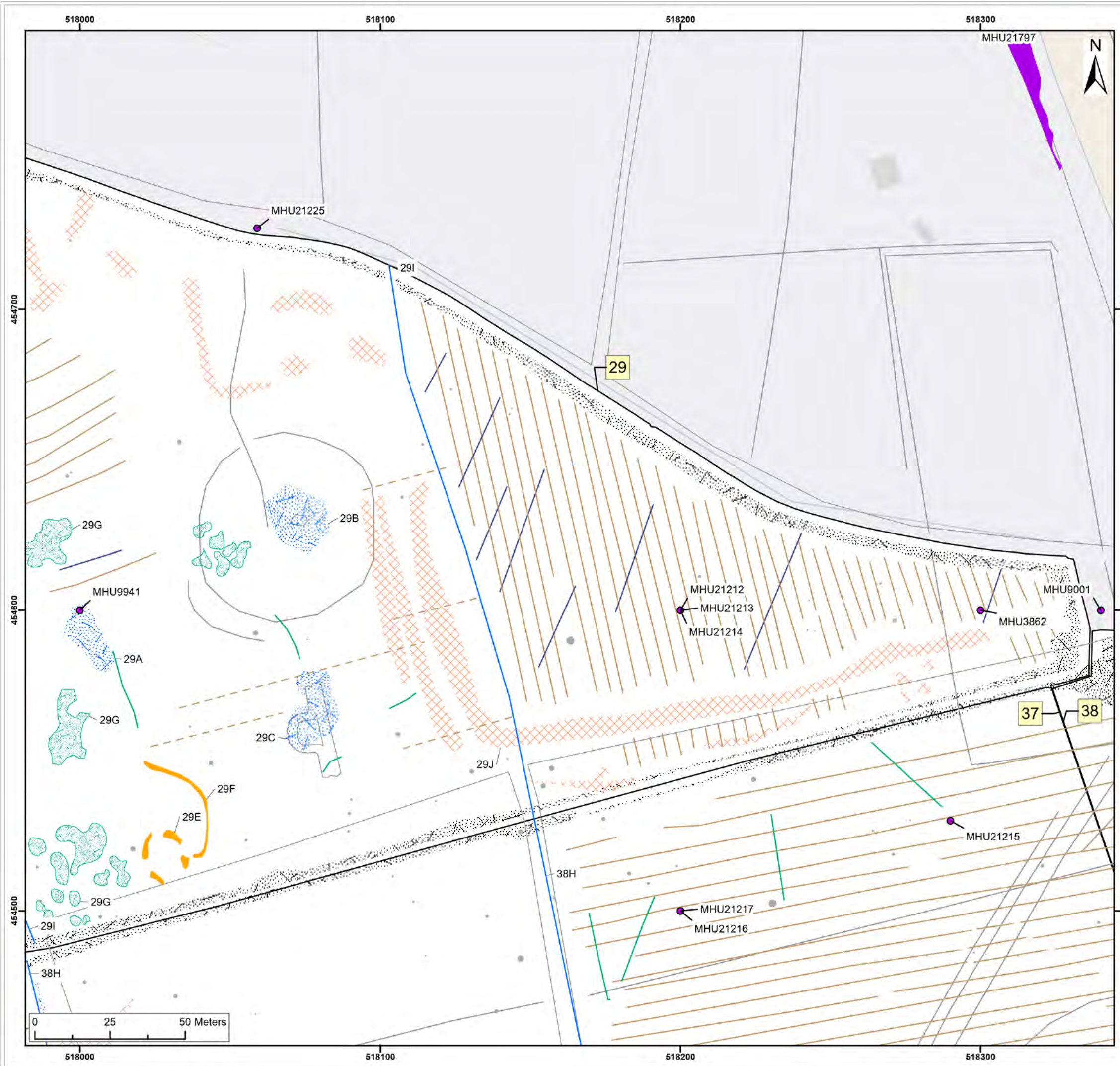
NMP Mapping

SX	P08	25/10/2024	Draft		SO	AG	JL
SUI	REV	DATE	DESCRIPTION		DRW	CHK	APR
Title: Archive Interpretation: 977							
Figure:22-7-632		Drawing No: PB2340-AOC-ZZ-ZZ-DR-Z-0632					
Co-ordinate system: British National Grid				Page Size: A3	Scale: 1:1,250		
Project: Dogger Bank South Offshore Wind Farms				Report: Archaeological Geophysical Survey Report			



- Legend:**
- Onshore Development Area
 - Anomaly (Probable Archaeology)
 - Spread (Probable Archaeology)
 - Anomaly (Possible Archaeology)
 - Spread (Possible Archaeology)
 - Spread (Historic Feature)
 - Anomaly (Unclear Origin)
 - Spread (Unclear Origin)
 - Spread (Geology/Natural)
 - Spread (Magnetic Disturbance)
 - Anomaly (Ferrous/Iron Spike)
 - Spread (Ferrous/Iron Spike)
 - Linear Trend (Possible Archaeology)
 - Linear Trend (Historic Feature)
 - Linear Trend (Unclear Origin)
 - Linear Trend (Agricultural, Ploughing)
 - Linear Trend (Agricultural, Ridge and Furrow)
 - Linear Trend (Drainage)
- Historic Environment Records (events)**
- Point
 - Line
 - Region
- Historic Environment Records (monuments)**
- Monument, Building, Find spot
 - Monument
 - Monument
- NMP Mapping**
- NMP Mapping

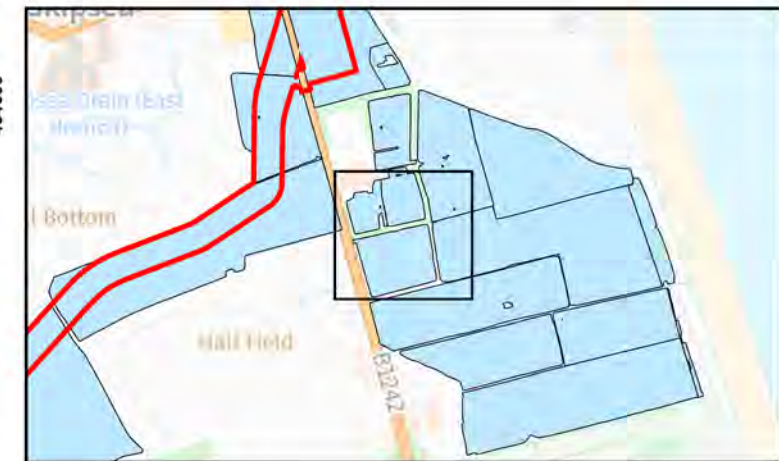
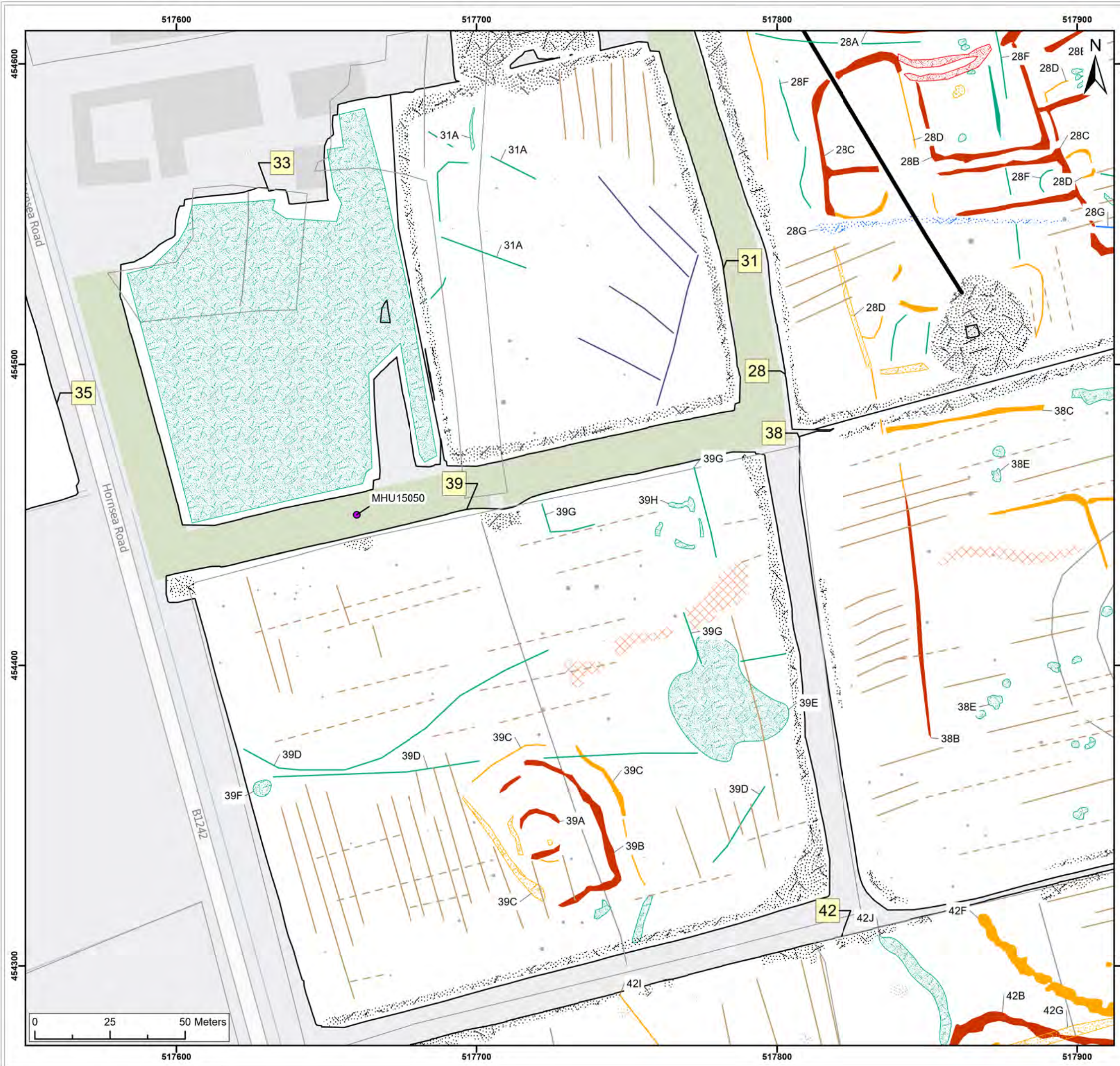
SX	P08	25/10/2024	Draft		SO	AG	JL
SUI	REV	DATE	DESCRIPTION		DRW	CHK	APR
Title: <div>Archive Interpretation: 24, 28</div>							
Figure:22-7-633		Drawing No: PB2340-AOC-ZZ-ZZ-DR-Z-0633					
Co-ordinate system: British National Grid				Page Size: A3	Scale: 1:1,250		
Project: <div>Dogger Bank South Offshore Wind Farms</div>				Report: <div>Archaeological Geophysical Survey Report</div>			



Legend:

Onshore Development Area	Historic Environment Records (events)
Anomaly (Possible Archaeology)	Point
Spread (Historic Feature)	Line
Spread (Unclear Origin)	Region
Spread (Geology/Natural)	Historic Environment Records (monuments)
Spread (Magnetic Disturbance)	Monument, Building, Find spot
Anomaly (Ferrous/Iron Spike)	Monument
Linear Trend (Historic Feature)	Monument
Linear Trend (Unclear Origin)	NMP Mapping
Linear Trend (Agricultural, Ploughing)	NMP Mapping
Linear Trend (Agricultural, Ridge and Furrow)	
Linear Trend (Drainage)	

SX	P08	25/10/2024	Draft		SO	AG	JL
SUI	REV	DATE	DESCRIPTION		DRW	CHK	APR
Title: Archive Interpretation: 29							
Figure:22-7-634		Drawing No: PB2340-AOC-ZZ-ZZ-DR-Z-0634					
Co-ordinate system: British National Grid				Page Size: A3	Scale: 1:1,250		
Project: Dogger Bank South Offshore Wind Farms				Report: Archaeological Geophysical Survey Report			



- Legend:**
- Onshore Development Area
 - Anomaly (Probable Archaeology)
 - Spread (Probable Archaeology)
 - Anomaly (Possible Archaeology)
 - Spread (Possible Archaeology)
 - Spread (Historic Feature)
 - Anomaly (Unclear Origin)
 - Spread (Unclear Origin)
 - Spread (Geology/Natural)
 - Spread (Magnetic Disturbance)
 - Anomaly (Ferrous/Iron Spike)
 - Spread (Ferrous/Iron Spike)
 - Linear Trend (Possible Archaeology)
 - Linear Trend (Historic Feature)
 - Linear Trend (Unclear Origin)
 - Linear Trend (Agricultural, Ploughing)
 - Linear Trend (Agricultural, Ridge and Furrow)
 - Linear Trend (Drainage)
- Historic Environment Records (events)**
- Point
 - Line
 - Region
- Historic Environment Records (monuments)**
- Monument, Building, Find spot
 - Monument
 - Monument
- NMP Mapping**
- NMP Mapping

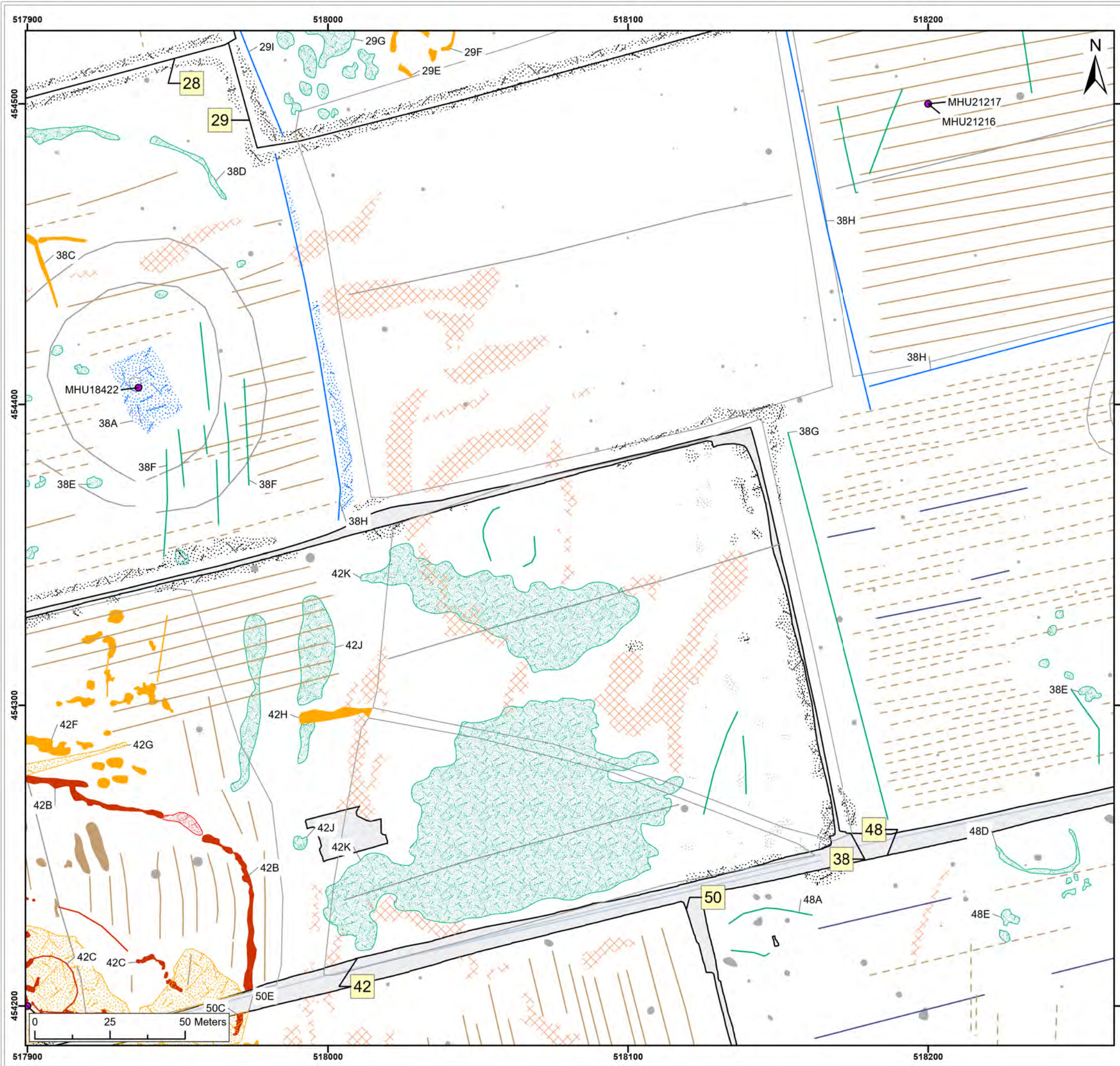
SX	P08	25/10/2024	Draft	SO	AG	JL
SUI	REV	DATE	DESCRIPTION	DRW	CHK	APR

Title: Archive Interpretation: 33, 31, 39, 28, 38

Figure:22-7-635 Drawing No: PB2340-AOC-ZZ-ZZ-DR-Z-0635

Co-ordinate system: British National Grid Page Size: A3 Scale: 1:1,250

Project: Dogger Bank South Offshore Wind Farms Report: Archaeological Geophysical Survey Report



Legend:

- Onshore Development Area
- Anomaly (Probable Archaeology)
- Spread (Probable Archaeology)
- Anomaly (Possible Archaeology)
- Spread (Possible Archaeology)
- Spread (Historic Feature)
- Spread (Unclear Origin)
- Anomaly (Agricultural)
- Spread (Geology/Natural)
- Spread (Magnetic Disturbance)
- Anomaly (Ferrous/Iron Spike)
- Spread (Ferrous/Iron Spike)
- Linear Trend (Probable Archaeology)
- Linear Trend (Possible Archaeology)
- Linear Trend (Historic Feature)
- Linear Trend (Unclear Origin)
- Linear Trend (Agricultural, Ploughing)
- Linear Trend (Agricultural,

Historic Environment Records (events)

- Point
- Line
- Region

Historic Environment Records (monuments)

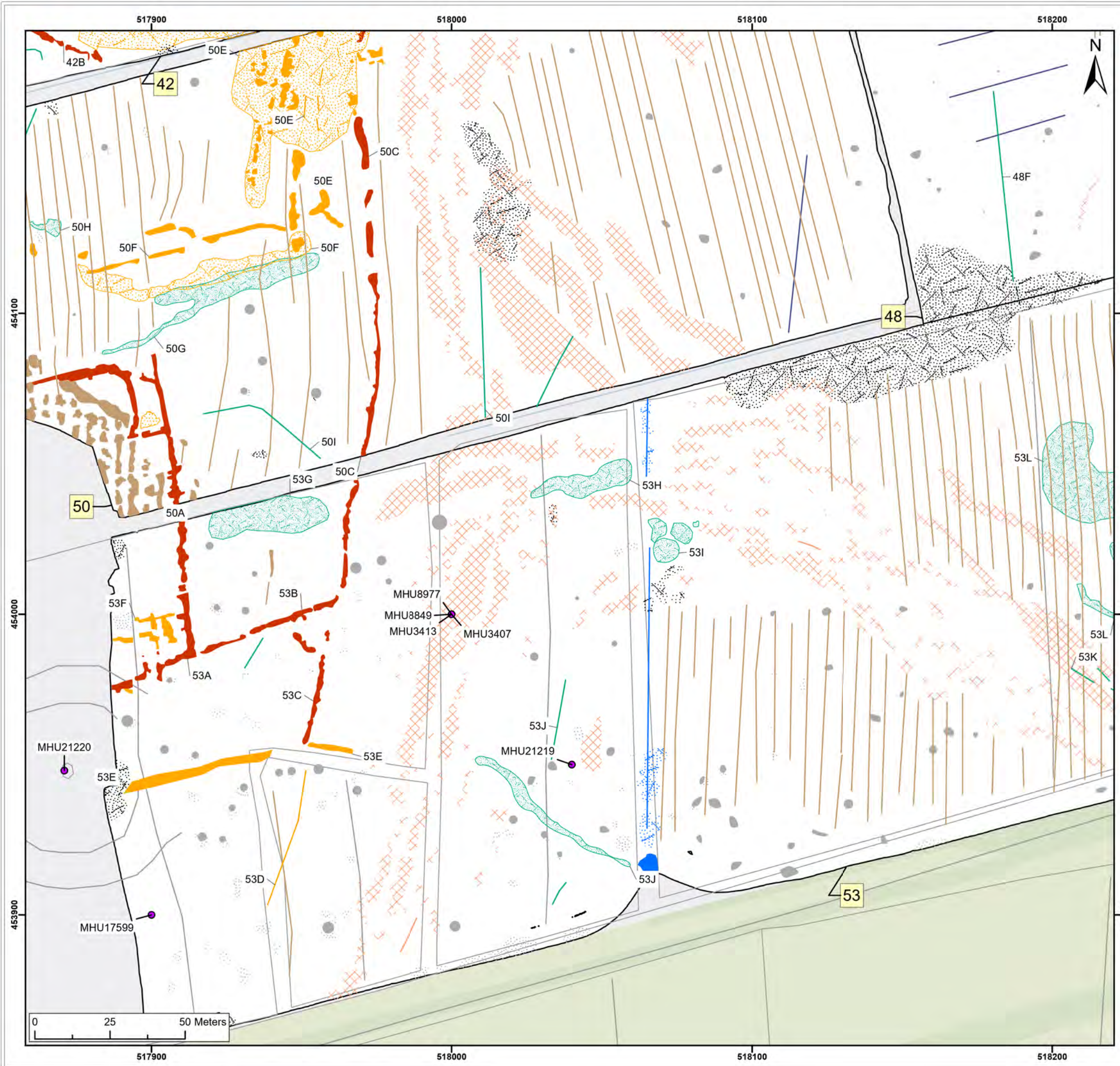
- Monument, Building, Find spot
- Monument
- Monument

NMP Mapping

- NMP Mapping

SX	P08	25/10/2024	Draft		SO	AG	JL
SUI	REV	DATE	DESCRIPTION		DRW	CHK	APR
Title: <div>Archive Interpretation: 38, 42</div>							
Figure:22-7-636		Drawing No: PB2340-AOC-ZZ-ZZ-DR-Z-0636					
Co-ordinate system: British National Grid				Page Size: A3	Scale: 1:1,250		
Project: Dogger Bank South Offshore Wind Farms				Report: Archaeological Geophysical Survey Report			





Legend:

- Onshore Development Area
- Anomaly (Probable Archaeology)
- Anomaly (Possible Archaeology)
- Spread (Possible Archaeology)
- Anomaly (Historic Feature)
- Spread (Historic Feature)
- Spread (Unclear Origin)
- Anomaly (Agricultural)
- Spread (Geology/Natural)
- Spread (Magnetic Disturbance)
- Anomaly (Ferrous/Iron Spike)
- Spread (Ferrous/Iron Spike)
- Linear Trend (Possible Archaeology)
- Linear Trend (Historic Feature)
- Linear Trend (Unclear Origin)
- Linear Trend (Agricultural, Ploughing)
- Linear Trend (Agricultural, Ridge and Furrow)
- Linear Trend (Drainage)

Historic Environment Records (events)

- Point
- Line
- Region

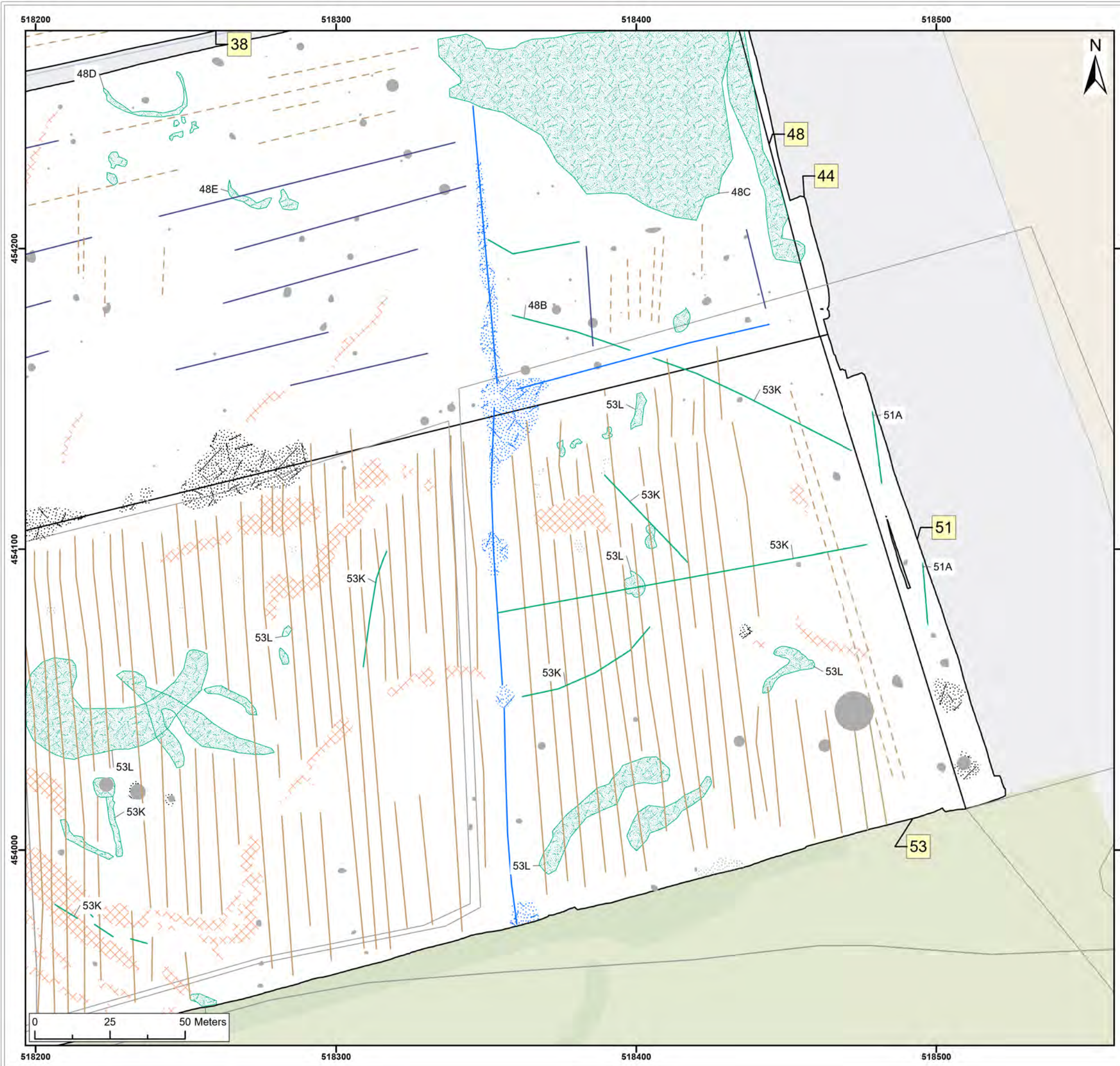
Historic Environment Records (monuments)

- Monument, Building, Find spot
- Monument
- Monument

NMP Mapping

- NMP Mapping

SX	P08	25/10/2024	Draft		SO	AG	JL
SUI	REV	DATE	DESCRIPTION		DRW	CHK	APR
Title: Archive Interpretation: 50, 53							
Figure:22-7-639		Drawing No: PB2340-AOC-ZZ-ZZ-DR-Z-0639					
Co-ordinate system: British National Grid				Page Size: A3	Scale: 1:1,250		
Project: Dogger Bank South Offshore Wind Farms				Report: Archaeological Geophysical Survey Report			

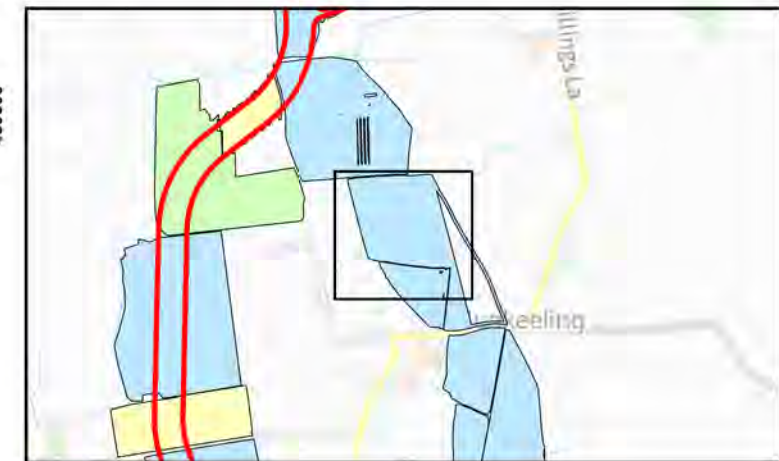
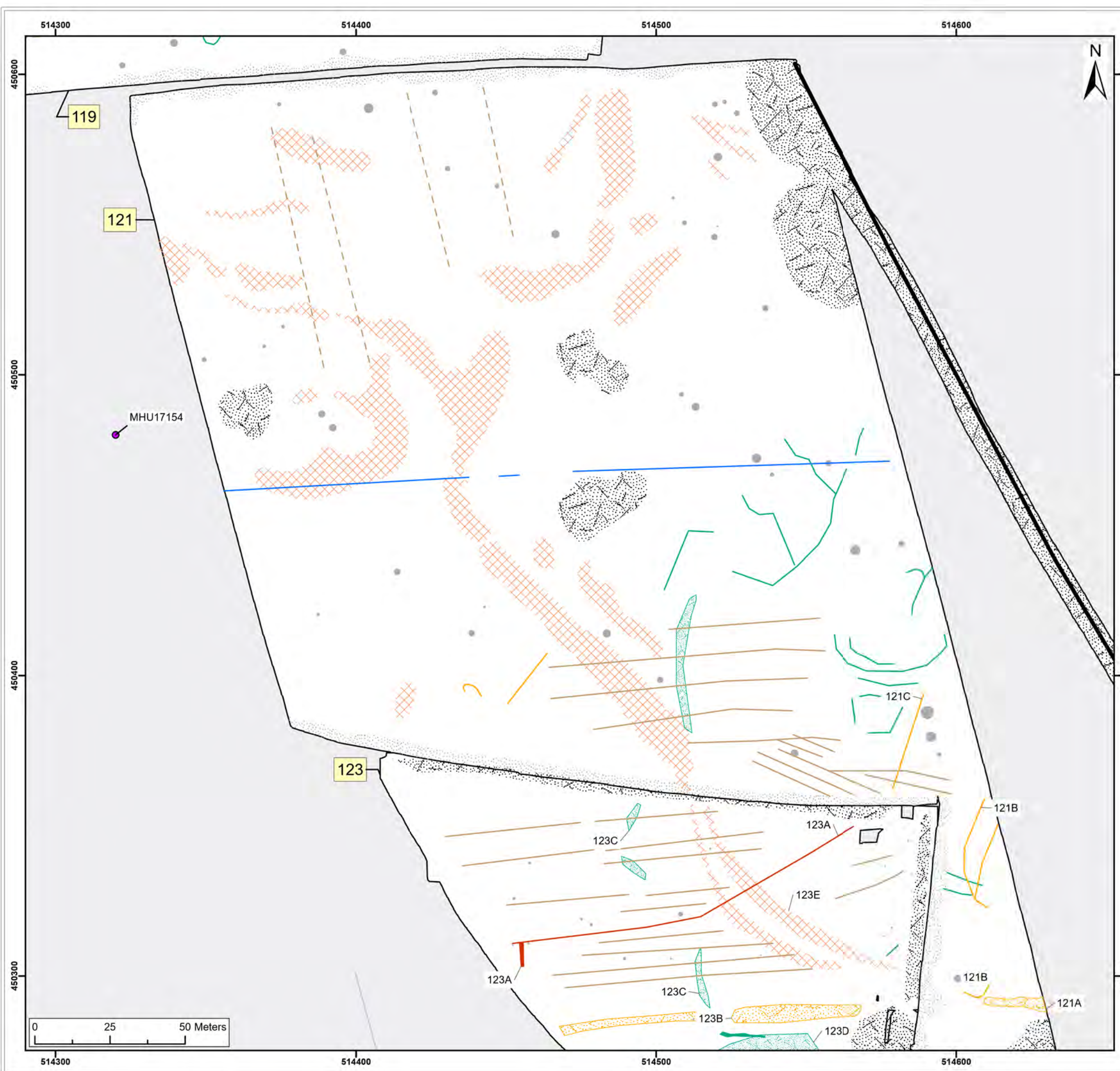


- Legend:**
- Onshore Development Area**
 - Spread (Historic Feature)
 - Spread (Unclear Origin)
 - Spread (Geology/Natural)
 - Spread (Magnetic Disturbance)
 - Anomaly (Ferrous/Iron Spike)
 - Spread (Ferrous/Iron Spike)
 - Linear Trend (Historic Feature)
 - Linear Trend (Unclear Origin)
 - Linear Trend (Agricultural, Ploughing)
 - Linear Trend (Agricultural, Ridge and Furrow)
 - Linear Trend (Drainage)
 - Historic Environment Records (events)**
 - Point
 - Line
 - Region
 - Historic Environment Records (monuments)**
 - Monument, Building, Find spot
 - Monument
 - Monument
 - NMP Mapping**
 - NMP Mapping

SX	P08	25/10/2024	Draft	SO	AG	JL
SUI	REV	DATE	DESCRIPTION	DRW	CHK	APR

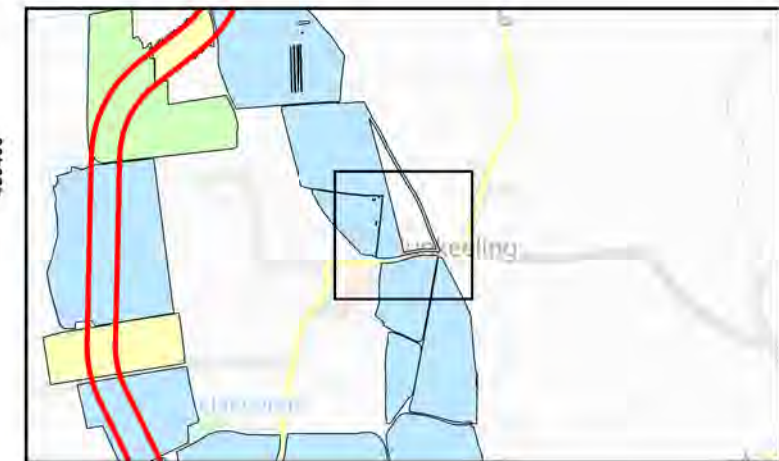
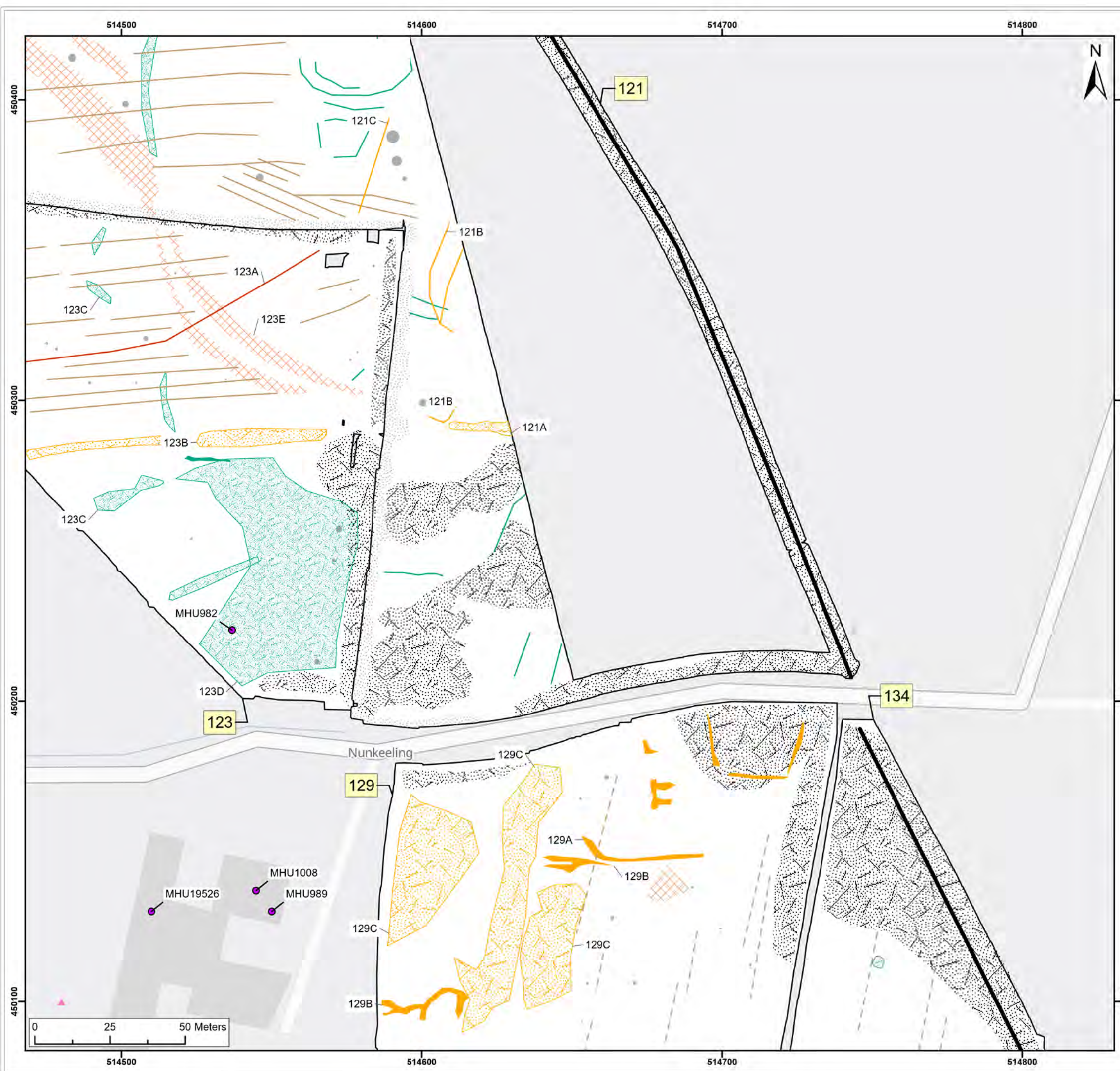
Title: Archive Interpretation: 44, 53, 51

Figure:22-7-640	Drawing No: PB2340-AOC-ZZ-ZZ-DR-Z-0640		
Co-ordinate system: British National Grid		Page Size: A3	Scale: 1:1,250
Project: Dogger Bank South Offshore Wind Farms		Report: Archaeological Geophysical Survey Report	



- Legend:**
- Onshore Development Area
 - Anomaly (Probable Archaeology)
 - Spread (Possible Archaeology)
 - Anomaly (Unclear Origin)
 - Spread (Unclear Origin)
 - Spread (Geology/Natural)
 - Spread (Magnetic Disturbance)
 - Anomaly (Ferrous/Iron Spike)
 - Spread (Ferrous/Iron Spike)
 - Linear Trend (Probable Archaeology)
 - Linear Trend (Possible Archaeology)
 - Linear Trend (Historic Feature)
 - Linear Trend (Unclear Origin)
 - Linear Trend (Agricultural, Ploughing)
 - Linear Trend (Agricultural, Ridge and Furrow)
 - Linear Trend (Service)
- Historic Environment Records (events)**
- ▲ Point
 - Line
 - Region
- Historic Environment Records (monuments)**
- Monument, Building, Find spot
 - Monument
 - Monument

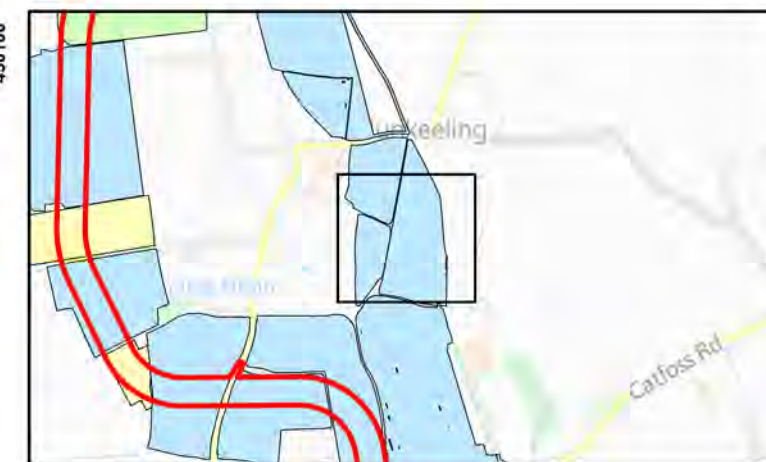
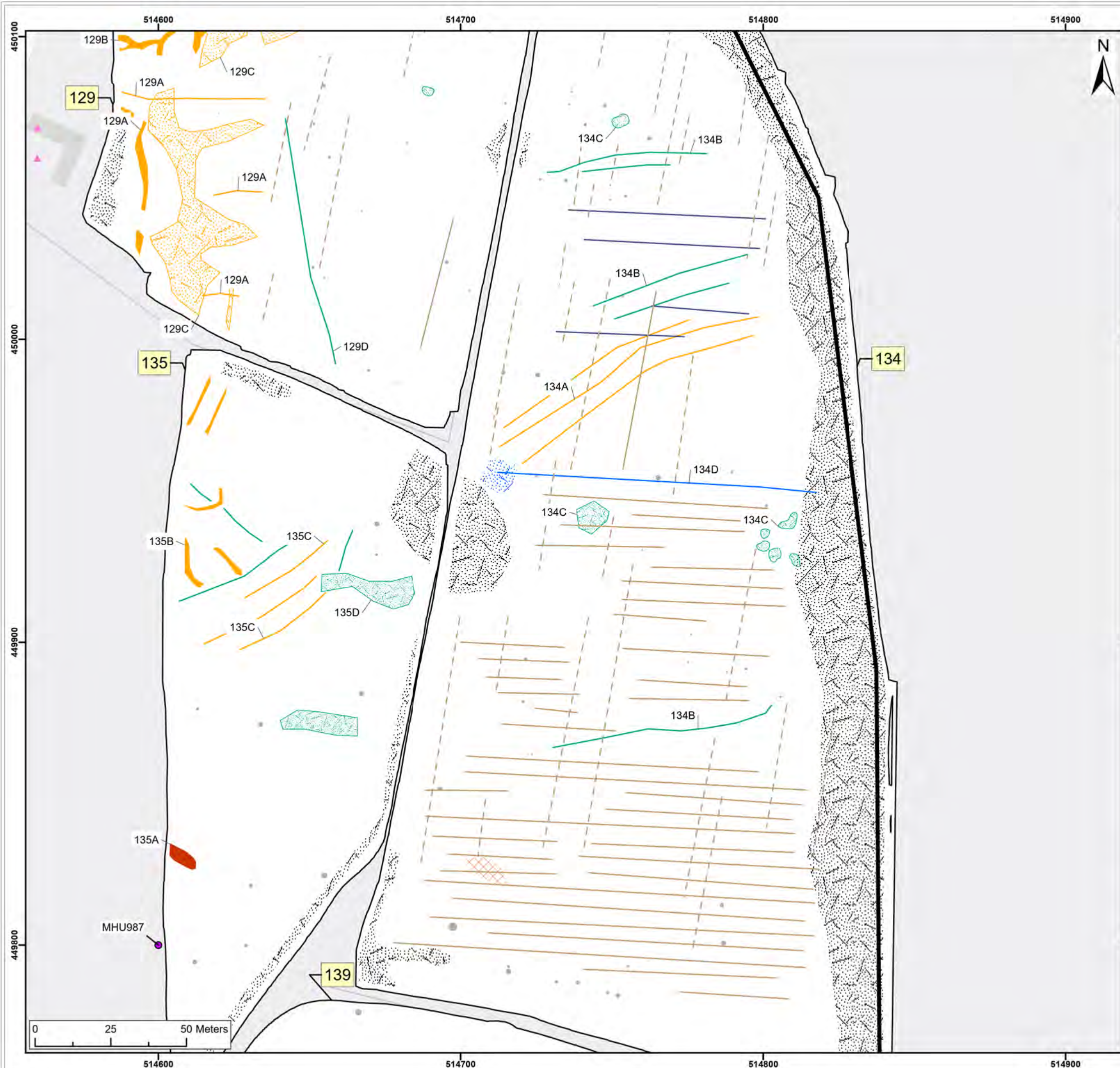
SX	P08	25/10/2024	Draft		SO	AG	JL
SUI	REV	DATE	DESCRIPTION		DRW	CHK	APR
Title: <div>Archive Interpretation: 121, 123</div>							
Figure:22-7-641		Drawing No: PB2340-AOC-ZZ-ZZ-DR-Z-0641					
Co-ordinate system: British National Grid				Page Size: A3	Scale: 1:1,250		
Project: Dogger Bank South Offshore Wind Farms				Report: Archaeological Geophysical Survey Report			



Legend:

Onshore Development Area	Historic Environment Records (events)
Anomaly (Possible Archaeology)	Point
Spread (Possible Archaeology)	Line
Anomaly (Unclear Origin)	Region
Spread (Unclear Origin)	Historic Environment Records (monuments)
Spread (Geology/Natural)	Monument, Building, Find spot
Spread (Magnetic Disturbance)	Monument
Anomaly (Ferrous/Iron Spike)	Monument
Spread (Ferrous/Iron Spike)	
Linear Trend (Probable Archaeology)	
Linear Trend (Possible Archaeology)	
Linear Trend (Unclear Origin)	
Linear Trend (Agricultural, Ploughing)	
Linear Trend (Agricultural, Ridge and Furrow)	
Linear Trend (Service)	

SX	P08	25/10/2024	Draft					SO	AG	JL
SUI	REV	DATE	DESCRIPTION					DRW	CHK	APR
Title: Archive Interpretation: 121, 123, 129, 134										
Figure:22-7-642		Drawing No: PB2340-AOC-ZZ-ZZ-DR-Z-0642								
Co-ordinate system: British National Grid				Page Size: A3		Scale: 1:1,250				
Project: Dogger Bank South Offshore Wind Farms				Report: Archaeological Geophysical Survey Report						



Legend:

- Onshore Development Area
 - Anomaly (Probable Archaeology)
 - Anomaly (Possible Archaeology)
 - Spread (Possible Archaeology)
 - Spread (Historic Feature)
 - Spread (Unclear Origin)
 - Spread (Geology/Natural)
 - Spread (Magnetic Disturbance)
 - Anomaly (Ferrous/Iron Spike)
 - Linear Trend (Possible Archaeology)
 - Linear Trend (Historic Feature)
 - Linear Trend (Unclear Origin)
 - Linear Trend (Agricultural, Ploughing)
 - Linear Trend (Agricultural, Ridge and Furrow)
 - Linear Trend (Drainage)
 - Linear Trend (Service)
- Historic Environment Records (events)**
- Point
 - Line
 - Region
- Historic Environment Records (monuments)**
- Monument, Building, Find spot
 - Monument
 - Monument

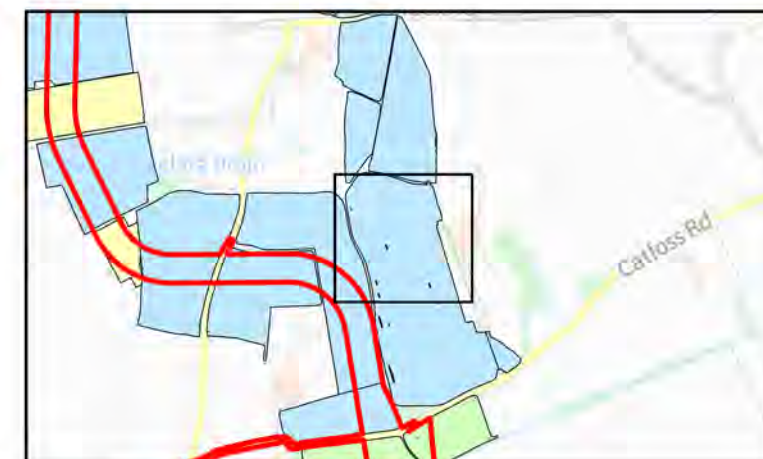
SX	P08	25/10/2024	Draft		SO	AG
SUI	REV	DATE	DESCRIPTION		DRW	CHK

Title: Archive Interpretation: 129, 135, 134

Figure:22-7-643 Drawing No: PB2340-AOC-ZZ-ZZ-DR-Z-0643

Co-ordinate system: British National Grid Page Size: A3 Scale: 1:1,250

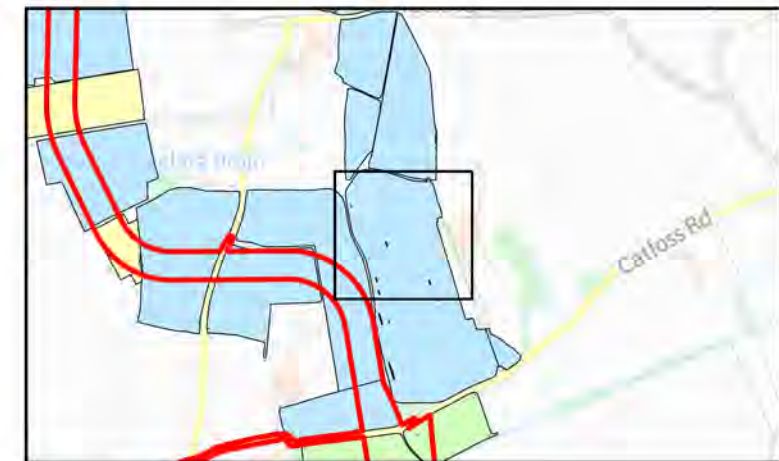
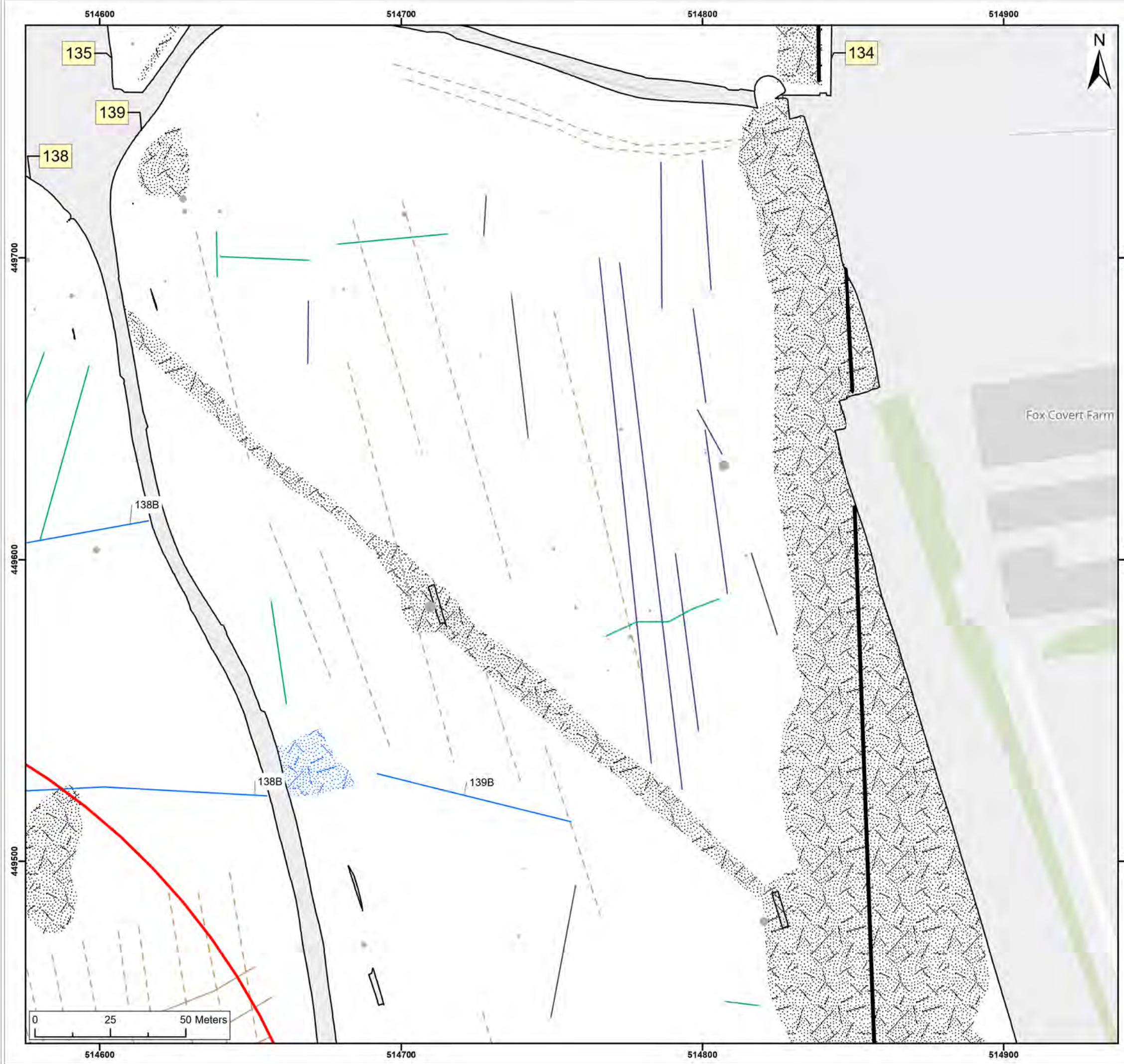
Project: Dogger Bank South Offshore Wind Farms Report: Archaeological Geophysical Survey Report



Legend:

Onshore Development Area	Historic Environment Records (events)
Spread (Historic Feature)	Point
Spread (Magnetic Disturbance)	Line
Anomaly (Ferrous/Iron Spike)	Region
Linear Trend (Historic Feature)	Historic Environment Records (monuments)
Linear Trend (Unclear Origin)	Monument, Building, Find spot
Linear Trend (Agricultural, Ploughing)	Monument
Linear Trend (Agricultural, Ridge and Furrow)	Monument
Linear Trend (Drainage)	
Linear Trend (Service)	

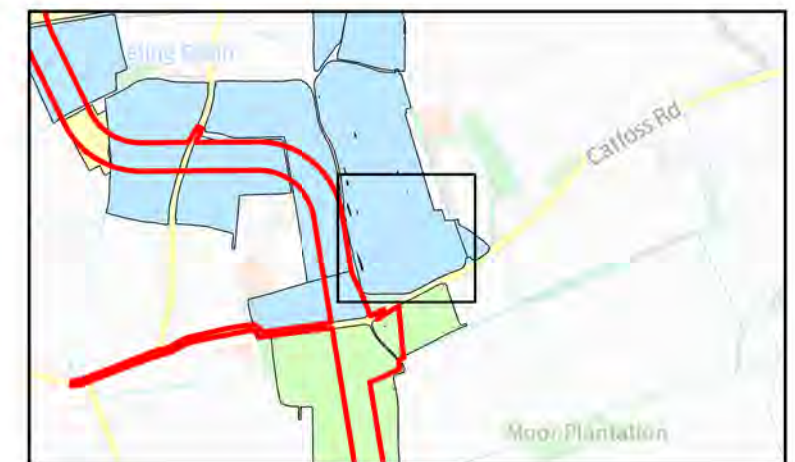
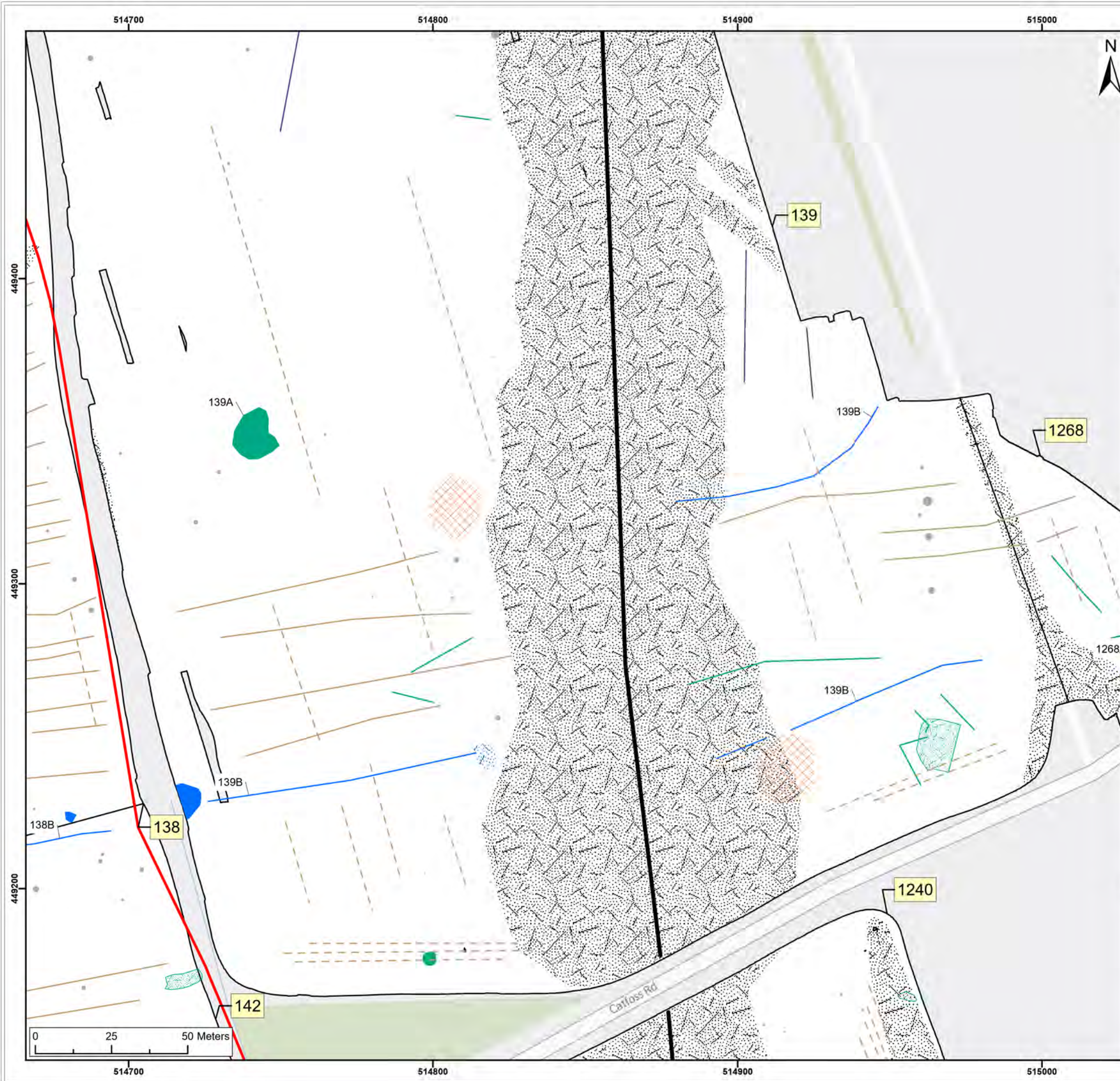
SX	P08	25/10/2024	Draft		SO	AG	JL
SUI	REV	DATE	DESCRIPTION		DRW	CHK	APR
Title: <div>Archive Interpretation: 139</div>							
Figure:22-7-644		Drawing No: PB2340-AOC-ZZ-ZZ-DR-Z-0644					
Co-ordinate system: British National Grid				Page Size: A3	Scale: 1:1,250		
Project: Dogger Bank South Offshore Wind Farms				Report: Archaeological Geophysical Survey Report			



Legend:

Onshore Development Area	Historic Environment Records (events)
Spread (Historic Feature)	Point
Spread (Magnetic Disturbance)	Line
Anomaly (Ferrous/Iron Spike)	Region
Linear Trend (Historic Feature)	Historic Environment Records (monuments)
Linear Trend (Unclear Origin)	Monument, Building, Find spot
Linear Trend (Agricultural, Ploughing)	Monument
Linear Trend (Agricultural, Ridge and Furrow)	Monument
Linear Trend (Drainage)	
Linear Trend (Service)	

SX	P08	25/10/2024	Draft		SO	AG	JL
SUI	REV	DATE	DESCRIPTION		DRW	CHK	APR
Title: <div>Archive Interpretation: 139</div>							
Figure:22-7-645		Drawing No: PB2340-AOC-ZZ-ZZ-DR-Z-0645					
Co-ordinate system: British National Grid				Page Size: A3	Scale: 1:1,250		
Project: Dogger Bank South Offshore Wind Farms				Report: Archaeological Geophysical Survey Report			



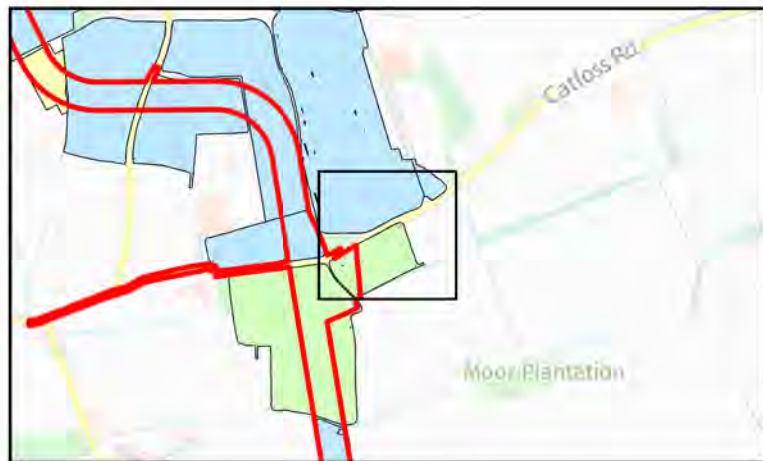
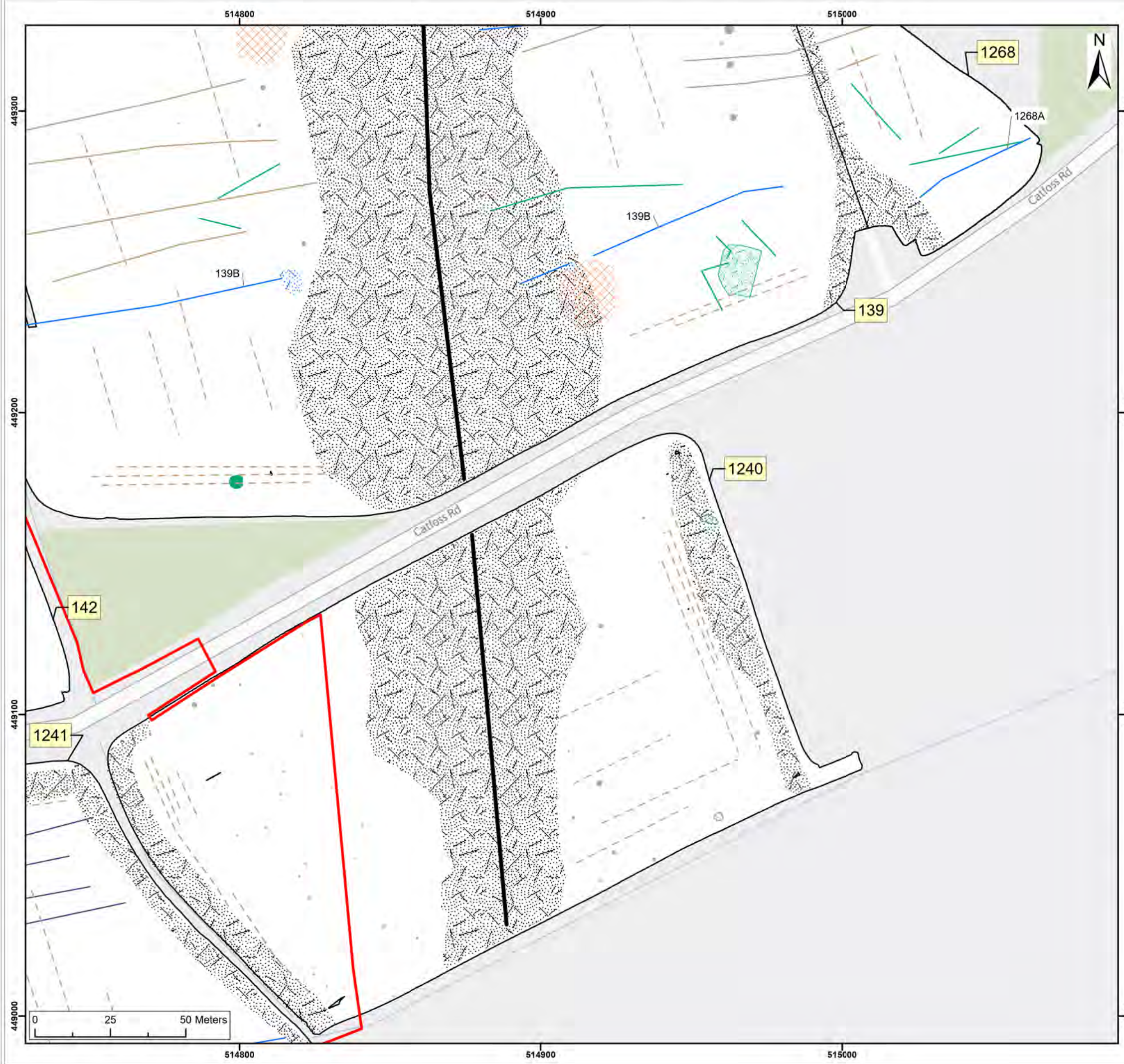
- Legend:
- Onshore Development Area
 - Anomaly (Historic Feature)
 - Spread (Historic Feature)
 - Anomaly (Unclear Origin)
 - Spread (Unclear Origin)
 - Spread (Geology/Natural)
 - Spread (Magnetic Disturbance)
 - Anomaly (Ferrous/Iron Spike)
 - Linear Trend (Historic Feature)
 - Linear Trend (Unclear Origin)
 - Linear Trend (Agricultural, Ploughing)
 - Linear Trend (Agricultural, Ridge and Furrow)
 - Linear Trend (Drainage)
 - Linear Trend (Service)
- Historic Environment Records (events)
- Point
 - Line
 - Region
- Historic Environment Records (monuments)
- Monument, Building, Find spot
 - Monument
 - Monument

SX	P08	25/10/2024	Draft		SO	AG	JL
SUI	REV	DATE	DESCRIPTION		DRW	CHK	APR

Title:

Archive Interpretation:
139, 1268

Figure:22-7-646		Drawing No: PB2340-AOC-ZZ-ZZ-DR-Z-0646	
Co-ordinate system: British National Grid		Page Size: A3	Scale: 1:1,250
Project: Dogger Bank South Offshore Wind Farms		Report: Archaeological Geophysical Survey Report	



- Legend:
- Onshore Development Area
 - Spread (Historic Feature)
 - Anomaly (Unclear Origin)
 - Spread (Unclear Origin)
 - Spread (Geology/Natural)
 - Spread (Magnetic Disturbance)
 - Anomaly (Ferrous/Iron Spike)
 - Linear Trend (Historic Feature)
 - Linear Trend (Unclear Origin)
 - Linear Trend (Agricultural, Ploughing)
 - Linear Trend (Agricultural, Ridge and Furrow)
 - Linear Trend (Drainage)
 - Linear Trend (Service)
- Historic Environment Records (events)
- Point
 - Line
 - Region
- Historic Environment Records (monuments)
- Monument, Building, Find spot
 - Monument
 - Monument

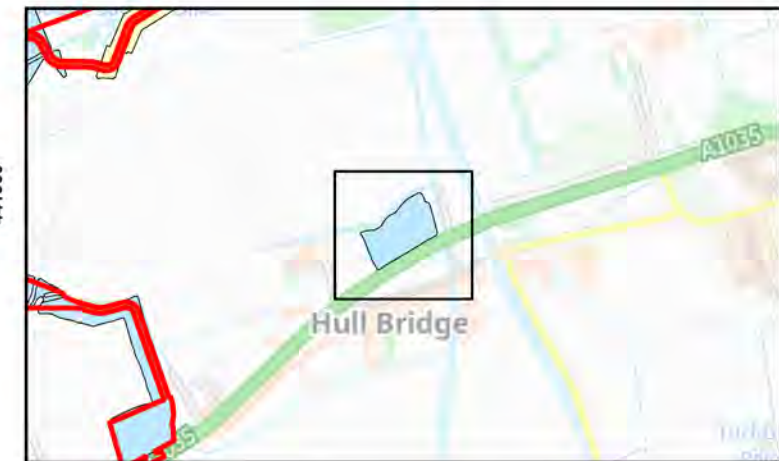
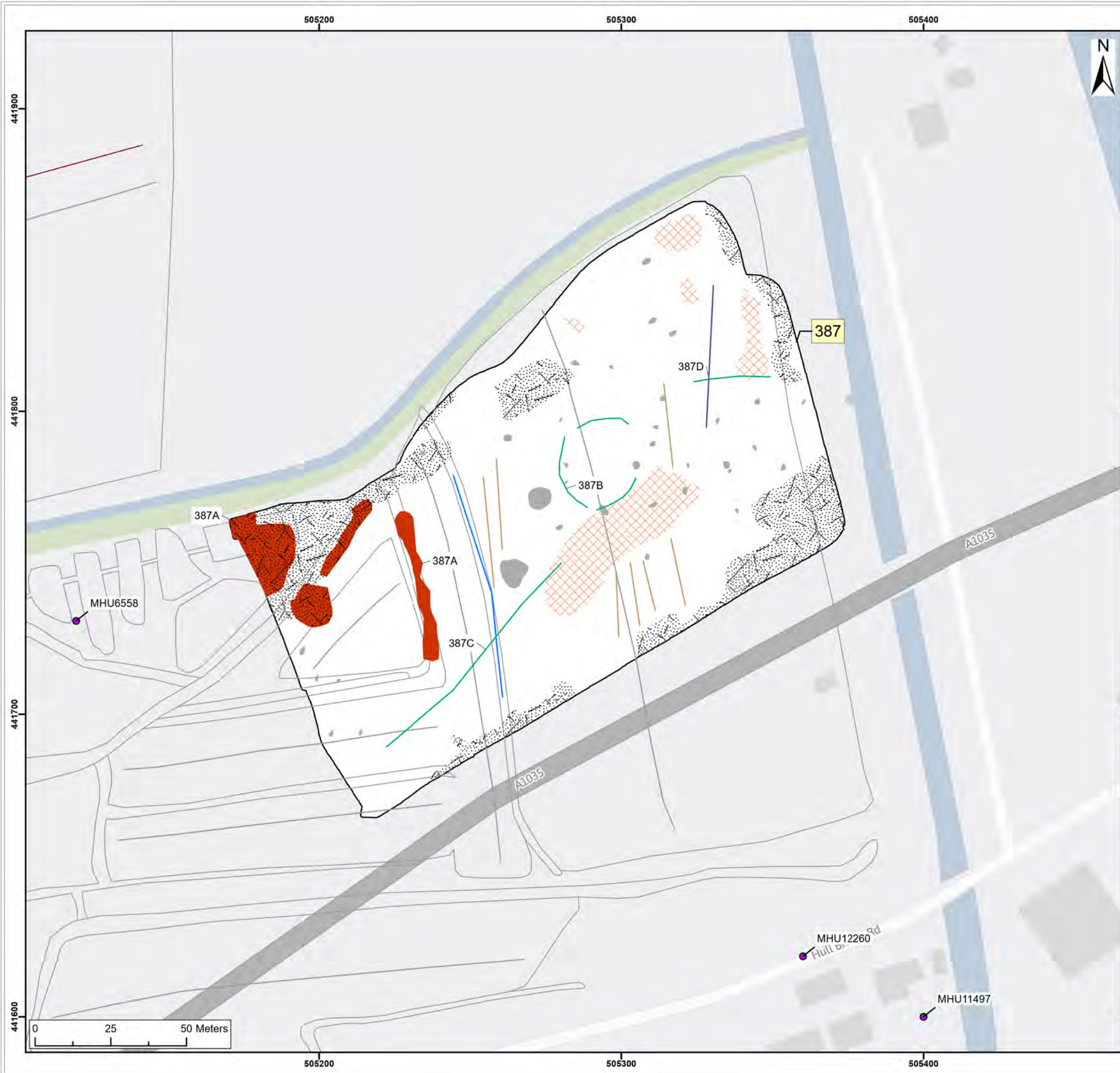
SX	P08	25/10/2024	Draft	SO	AG	JL
SUI	REV	DATE	DESCRIPTION	DRW	CHK	APR

Title: Archive Interpretation: 1268, 1240

Figure:22-7-647 Drawing No: PB2340-AOC-ZZ-ZZ-DR-Z-0647

Co-ordinate system: British National Grid Page Size: A3 Scale: 1:1,250

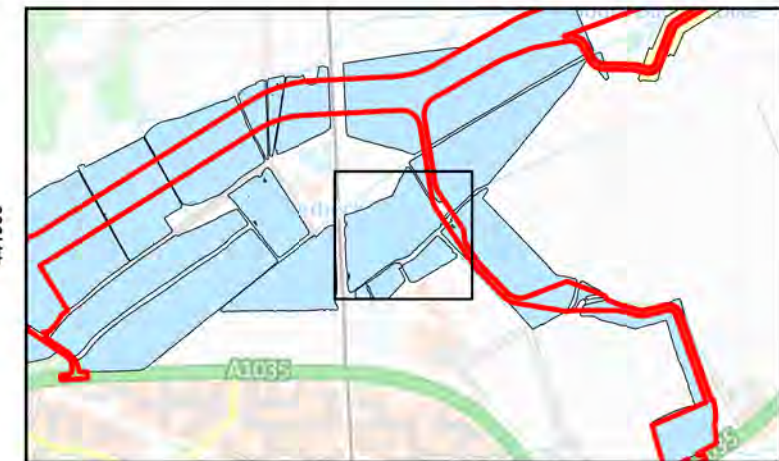
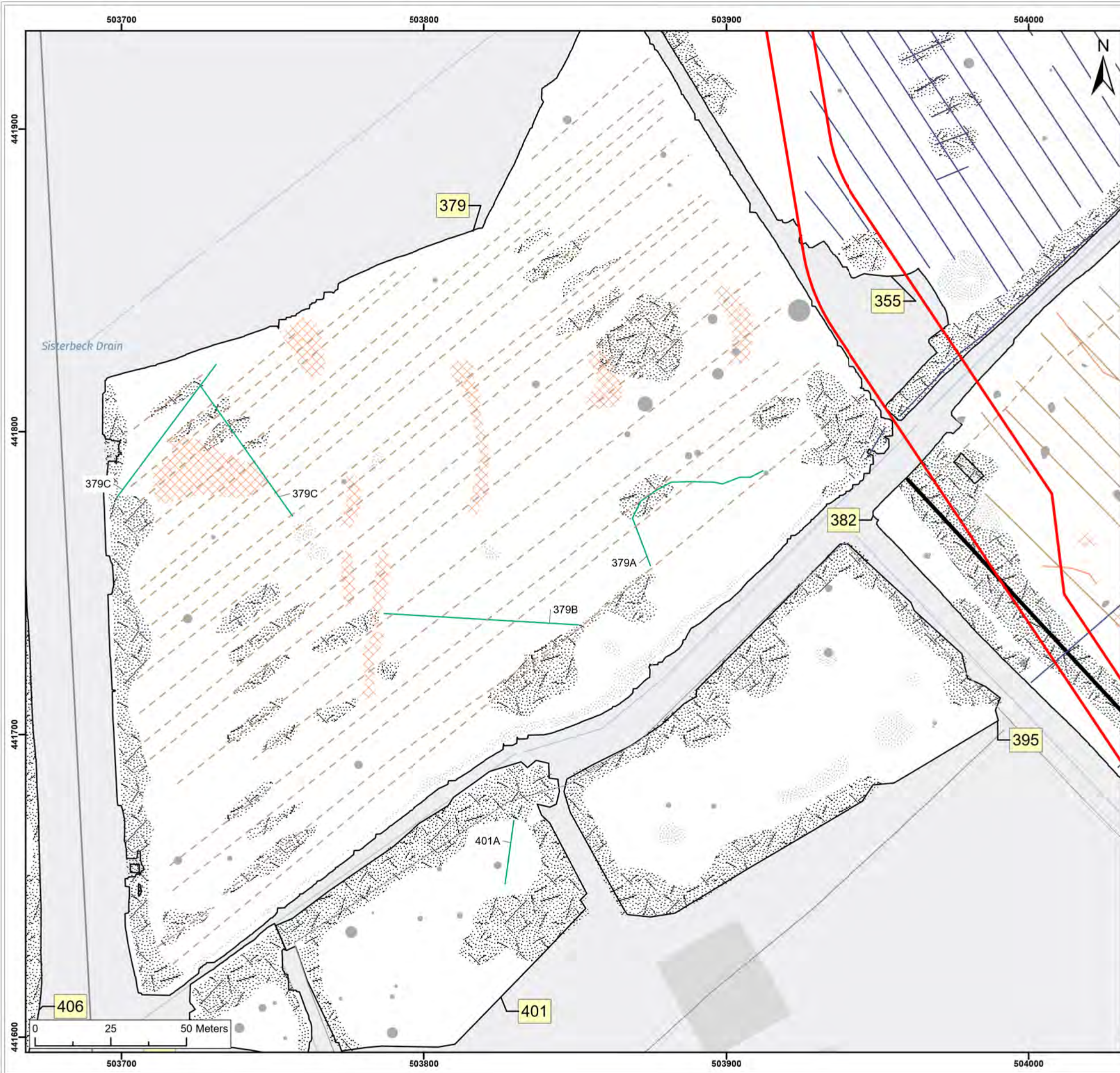
Project: Dogger Bank South Offshore Wind Farms Report: Archaeological Geophysical Survey Report



Legend:

Onshore Development Area	Historic Environment Records (events)
Anomaly (Probable Archaeology)	Point
Spread (Geology/Natural)	Line
Spread (Magnetic Disturbance)	Region
Anomaly (Ferrous/Iron Spike)	Historic Environment Records (monuments)
Linear Trend (Historic Feature)	Monument, Building, Find spot
Linear Trend (Unclear Origin)	Monument
Linear Trend (Agricultural, Ridge and Furrow)	Monument
Linear Trend (Drainage)	APS Mapping
	APS Mapping
	NMP Mapping
	NMP Mapping

SX	P08	25/10/2024	Draft		SO	AG	JL
SUI	REV	DATE	DESCRIPTION		DRW	CHK	APR
Title: Archive Interpretation: 387							
Figure:22-7-648		Drawing No: PB2340-AOC-ZZ-ZZ-DR-Z-0648					
Co-ordinate system: British National Grid				Page Size: A3	Scale: 1:1,250		
Project: Dogger Bank South Offshore Wind Farms				Report: Archaeological Geophysical Survey Report			



Legend:

- Onshore Development Area
- Spread (Geology/Natural)
- Spread (Magnetic Disturbance)
- Anomaly (Ferrous/Iron Spike)
- Spread (Ferrous/Iron Spike)
- Linear Trend (Unclear Origin)
- Linear Trend (Agricultural, Ploughing)
- Linear Trend (Agricultural, Ridge and Furrow)
- Linear Trend (Drainage)
- Linear Trend (Geology/Natural)
- Linear Trend (Service)

Historic Environment Records (events)

- Point
- Line
- Region

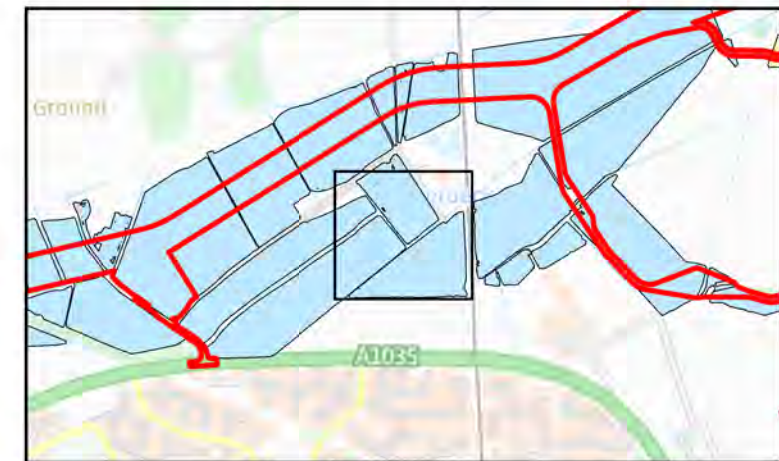
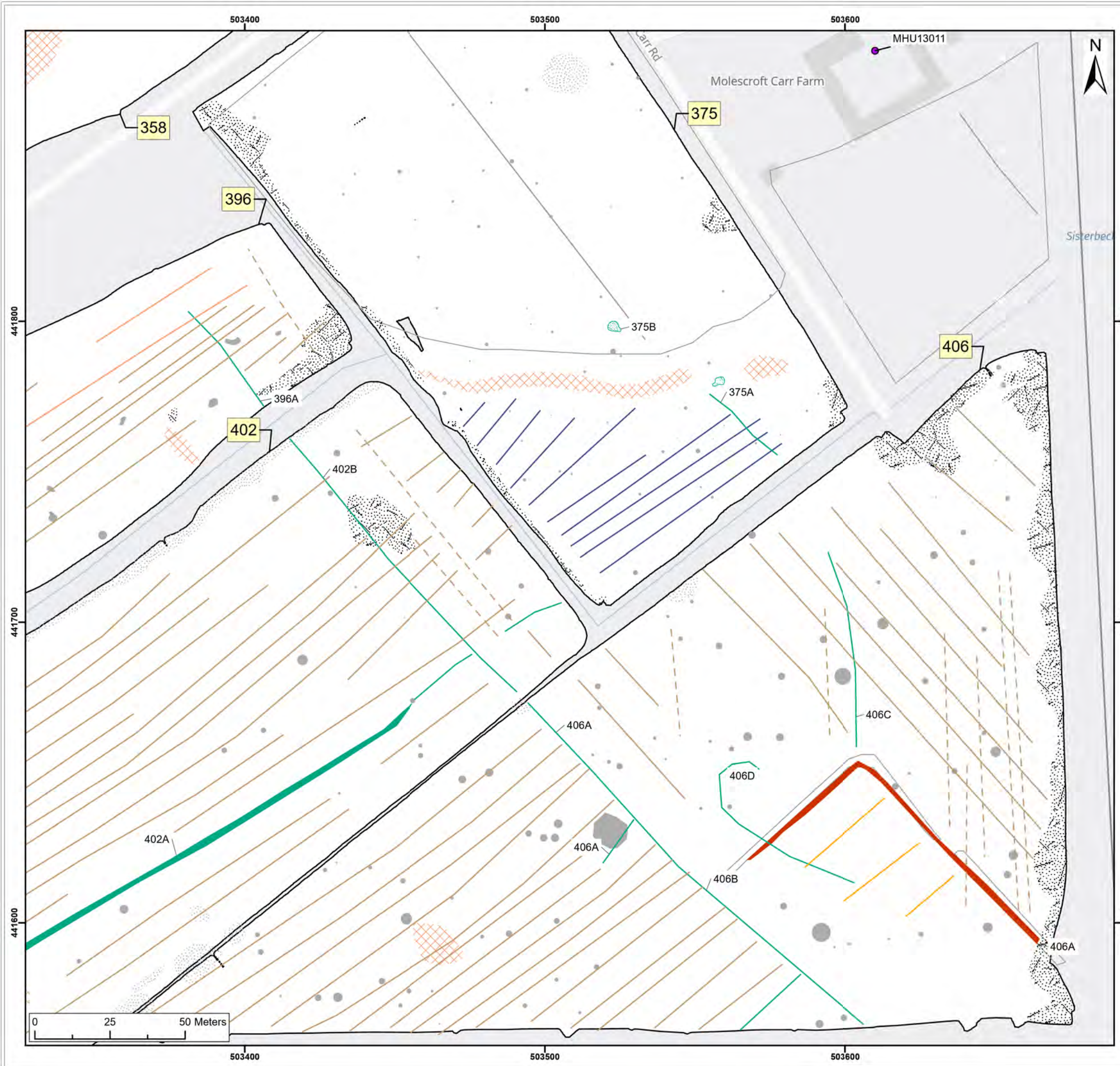
Historic Environment Records (monuments)

- Monument, Building, Find spot
- Monument
- Monument

NMP Mapping

- NMP Mapping

SX	P08	25/10/2024	Draft		SO	AG	JL
SUI	REV	DATE	DESCRIPTION		DRW	CHK	APR
Title: Archive Interpretation: 379, 395, 401, 411							
Figure:22-7-649		Drawing No: PB2340-AOC-ZZ-ZZ-DR-Z-0649					
Co-ordinate system: British National Grid				Page Size: A3	Scale: 1:1,250		
Project: Dogger Bank South Offshore Wind Farms				Report: Archaeological Geophysical Survey Report			



Legend:

- Onshore Development Area
- Anomaly (Probable Archaeology)
- Anomaly (Unclear Origin)
- Spread (Unclear Origin)
- Spread (Geology/Natural)
- Spread (Magnetic Disturbance)
- Anomaly (Ferrous/Iron Spike)
- Spread (Ferrous/Iron Spike)
- Linear Trend (Possible Archaeology)
- Linear Trend (Unclear Origin)
- Linear Trend (Agricultural, Ploughing)
- Linear Trend (Agricultural, Ridge and Furrow)
- Linear Trend (Drainage)
- Linear Trend (Geology/Natural)

Historic Environment Records (events)

- Point
- Line
- Region

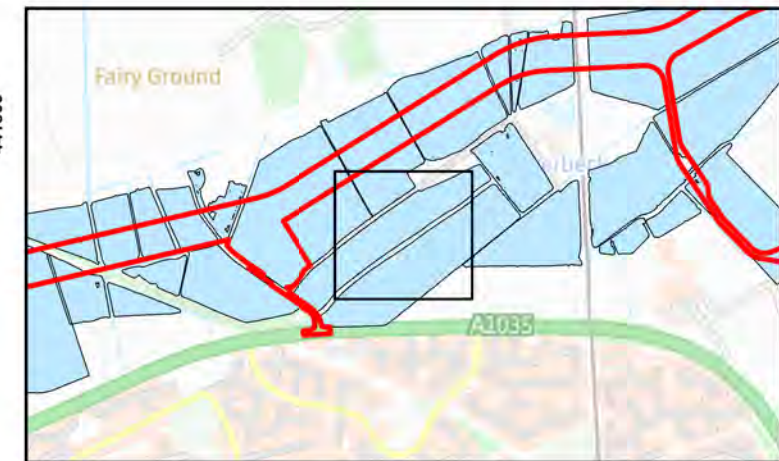
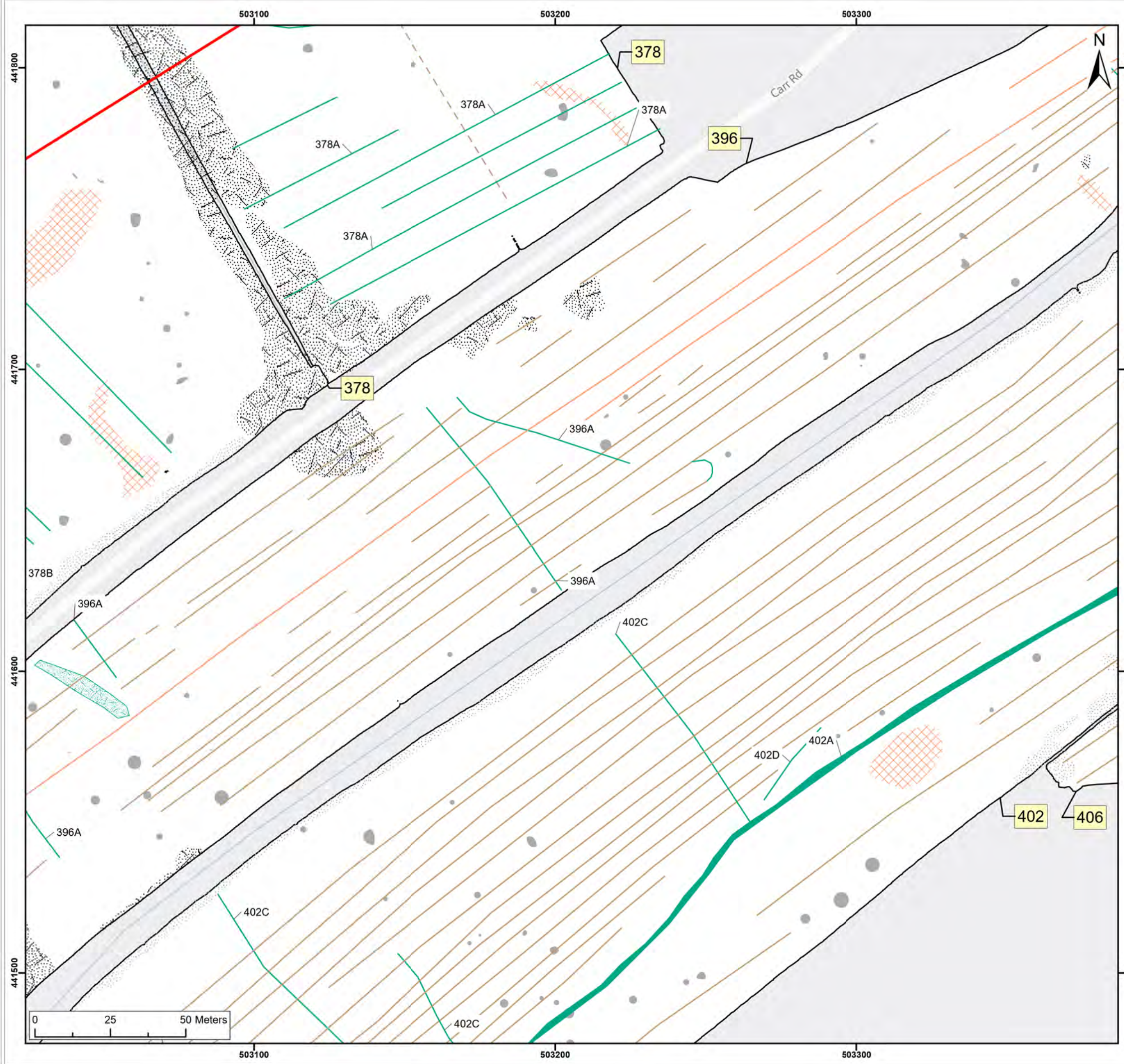
Historic Environment Records (monuments)

- Monument, Building, Find spot
- Monument
- Monument

NMP Mapping

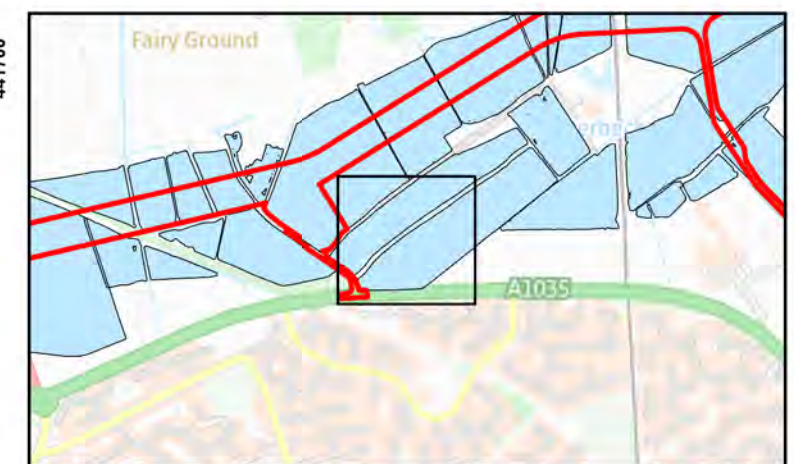
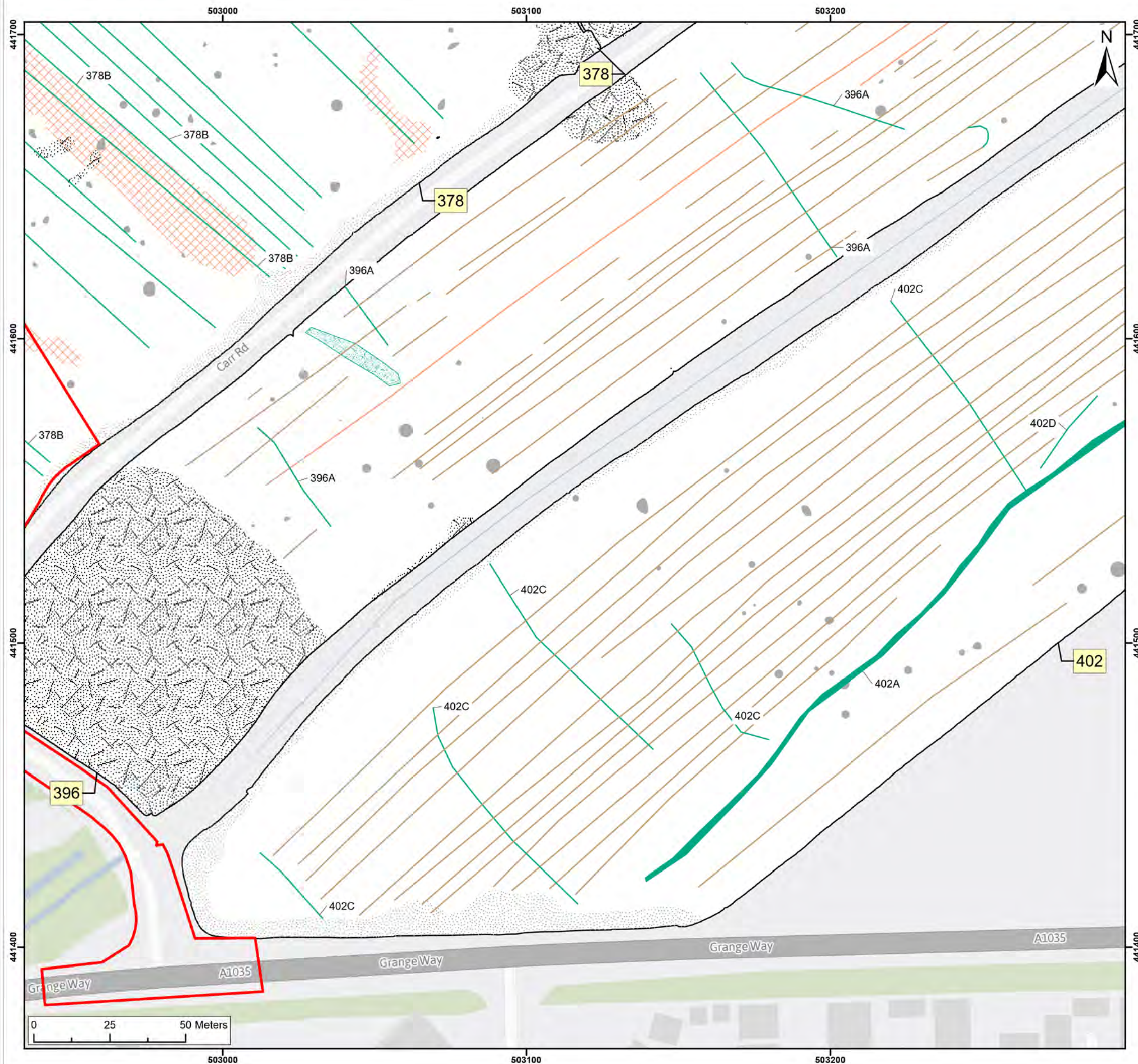
- NMP Mapping

SX	P08	25/10/2024	Draft		SO	AG	JL
SUI	REV	DATE	DESCRIPTION		DRW	CHK	APR
Title: Archive Interpretation: 375, 406, 402, 396							
Figure:22-7-650		Drawing No: PB2340-AOC-ZZ-ZZ-DR-Z-0650					
Co-ordinate system: British National Grid				Page Size: A3	Scale: 1:1,250		
Project: Dogger Bank South Offshore Wind Farms				Report: Archaeological Geophysical Survey Report			



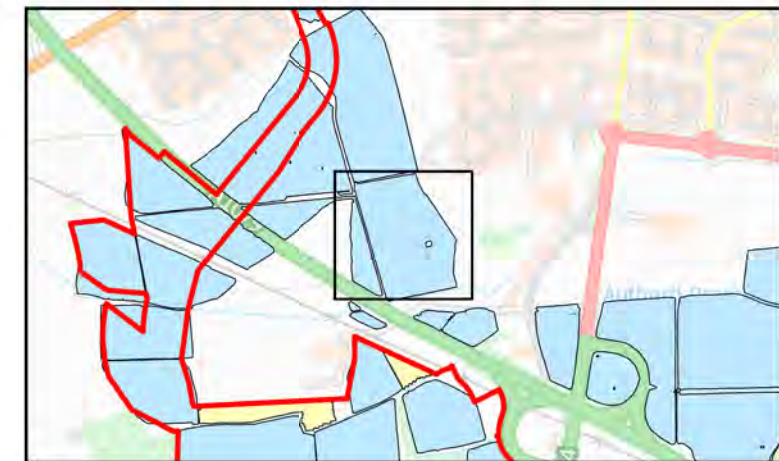
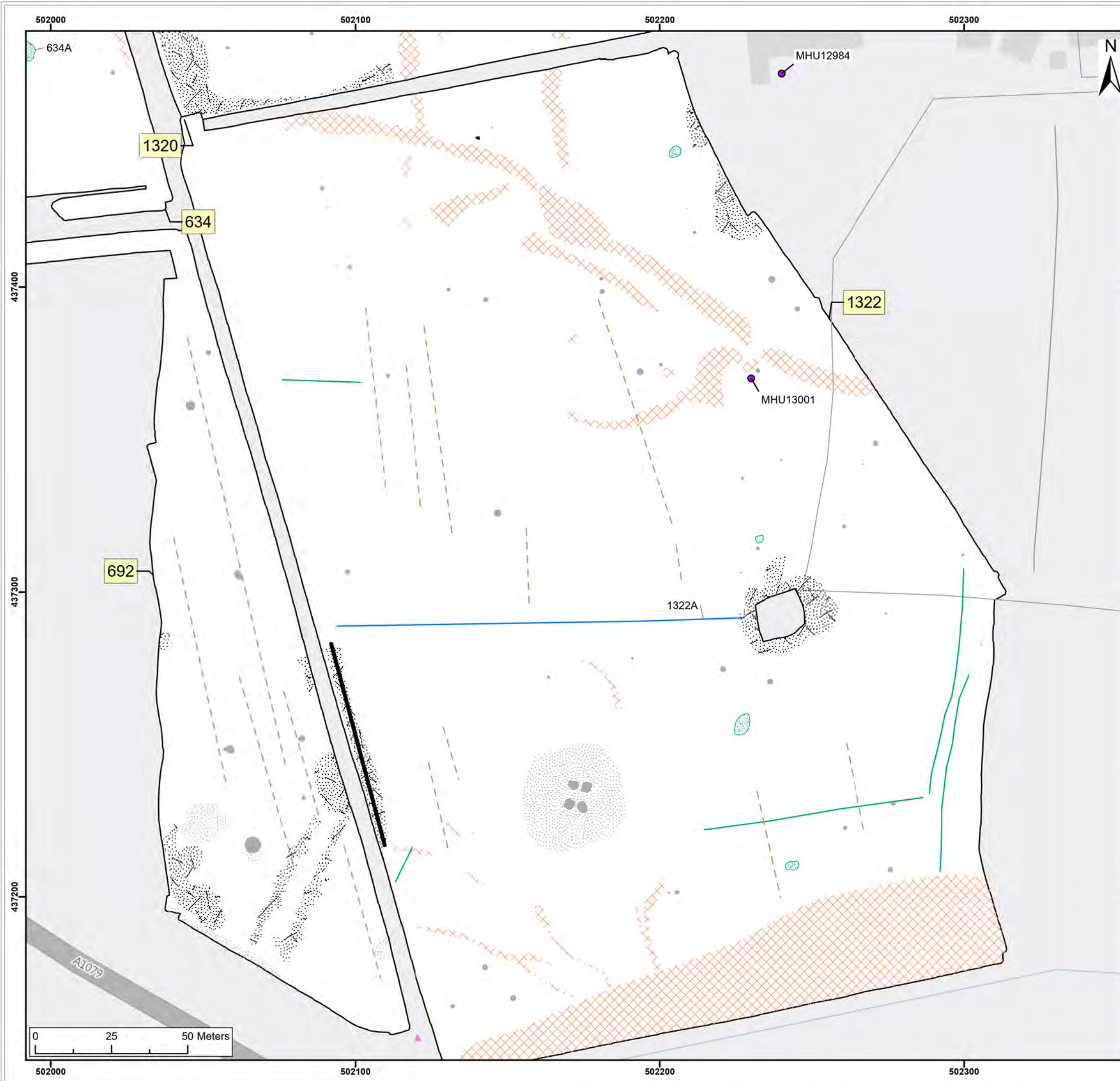
- Legend:
- Onshore Development Area
 - Anomaly (Unclear Origin)
 - Spread (Unclear Origin)
 - Spread (Geology/Natural)
 - Spread (Magnetic Disturbance)
 - Anomaly (Ferrous/Iron Spike)
 - Spread (Ferrous/Iron Spike)
 - Linear Trend (Unclear Origin)
 - Linear Trend (Agricultural, Ploughing)
 - Linear Trend (Agricultural, Ridge and Furrow)
 - Linear Trend (Geology/Natural)
- Historic Environment Records (events)
- Point
 - Line
 - Region
- Historic Environment Records (monuments)
- Monument, Building, Find spot
 - Monument
 - Monument

SX	P08	25/10/2024	Draft		SO	AG	JL
SUI	REV	DATE	DESCRIPTION		DRW	CHK	APR
Title: <div>Archive Interpretation: 396, 402</div>							
Figure:22-7-651		Drawing No: PB2340-AOC-ZZ-ZZ-DR-Z-0651					
Co-ordinate system: British National Grid				Page Size: A3	Scale: 1:1,250		
Project: Dogger Bank South Offshore Wind Farms				Report: Archaeological Geophysical Survey Report			



- Legend:
- Onshore Development Area
 - Anomaly (Unclear Origin)
 - Spread (Unclear Origin)
 - Spread (Geology/Natural)
 - Spread (Magnetic Disturbance)
 - Anomaly (Ferrous/Iron Spike)
 - Spread (Ferrous/Iron Spike)
 - Linear Trend (Unclear Origin)
 - Linear Trend (Agricultural, Ridge and Furrow)
 - Linear Trend (Geology/Natural)
- Historic Environment Records (events)
- Point
 - Line
 - Region
- Historic Environment Records (monuments)
- Monument, Building, Find spot
 - Monument
 - Monument

SX	P08	25/10/2024	Draft		SO	AG	JL
SUI	REV	DATE	DESCRIPTION		DRW	CHK	APR
Title: Archive Interpretation: 396, 402							
Figure:22-7-652		Drawing No: PB2340-AOC-ZZ-ZZ-DR-Z-0652					
Co-ordinate system: British National Grid				Page Size: A3	Scale: 1:1,250		
Project: Dogger Bank South Offshore Wind Farms				Report: Archaeological Geophysical Survey Report			



Legend:

Onshore Development Area

Spread (Unclear Origin)

Spread (Geology/Natural)

Spread (Magnetic Disturbance)

Anomaly (Ferrous/Iron Spike)

Spread (Ferrous/Iron Spike)

Linear Trend (Historic Feature)

Linear Trend (Unclear Origin)

Linear Trend (Agricultural, Ploughing)

Linear Trend (Service)

Point

Line

Region

Monument, Building, Find spot

Monument

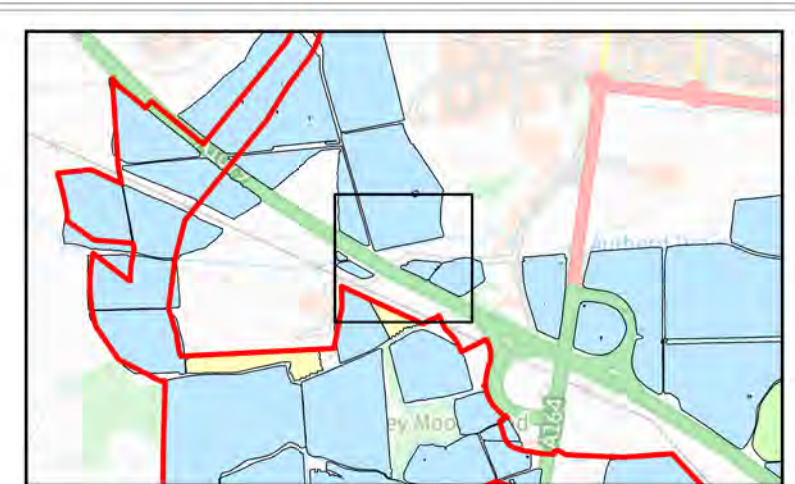
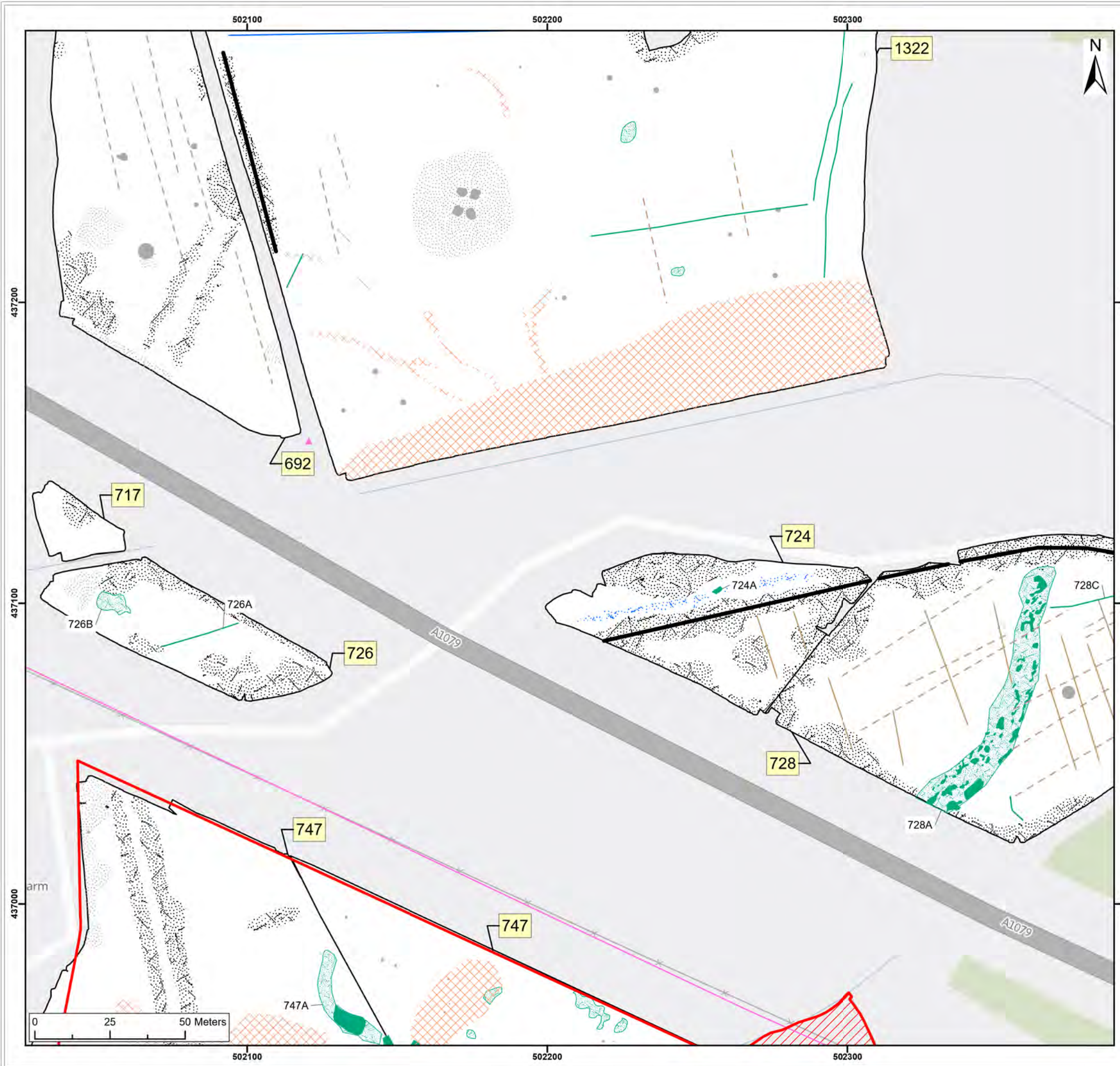
Monument

Historic Environment Records (events)

Historic Environment Records (monuments)

NMP Mapping

SX	P08	25/10/2024	Draft		SO	AG	JL
SUI	REV	DATE	DESCRIPTION		DRW	CHK	APR
Title: Archive Interpretation: 726, 1322							
Figure:22-7-653		Drawing No: PB2340-AOC-ZZ-ZZ-DR-Z-0653					
Co-ordinate system: British National Grid				Page Size: A3	Scale: 1:1,250		
Project: Dogger Bank South Offshore Wind Farms				Report: Archaeological Geophysical Survey Report			



Legend:

- Onshore Development Area
- Unsuitable
- Spread (Historic Feature)
- Anomaly (Unclear Origin)
- Spread (Unclear Origin)
- Spread (Geology/Natural)
- Spread (Magnetic Disturbance)
- Anomaly (Ferrous/Iron Spike)
- Spread (Ferrous/Iron Spike)
- Linear Trend (Historic Feature)
- Linear Trend (Unclear Origin)
- Linear Trend (Agricultural, Ploughing)
- Linear Trend (Agricultural, Ridge and Furrow)
- Linear Trend (Service)

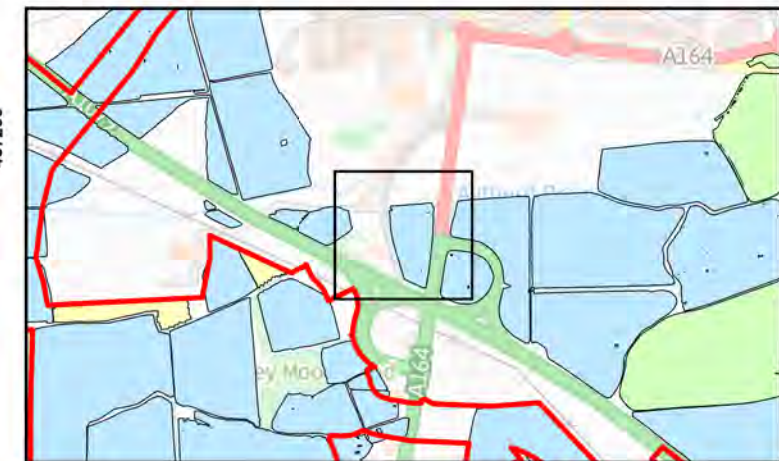
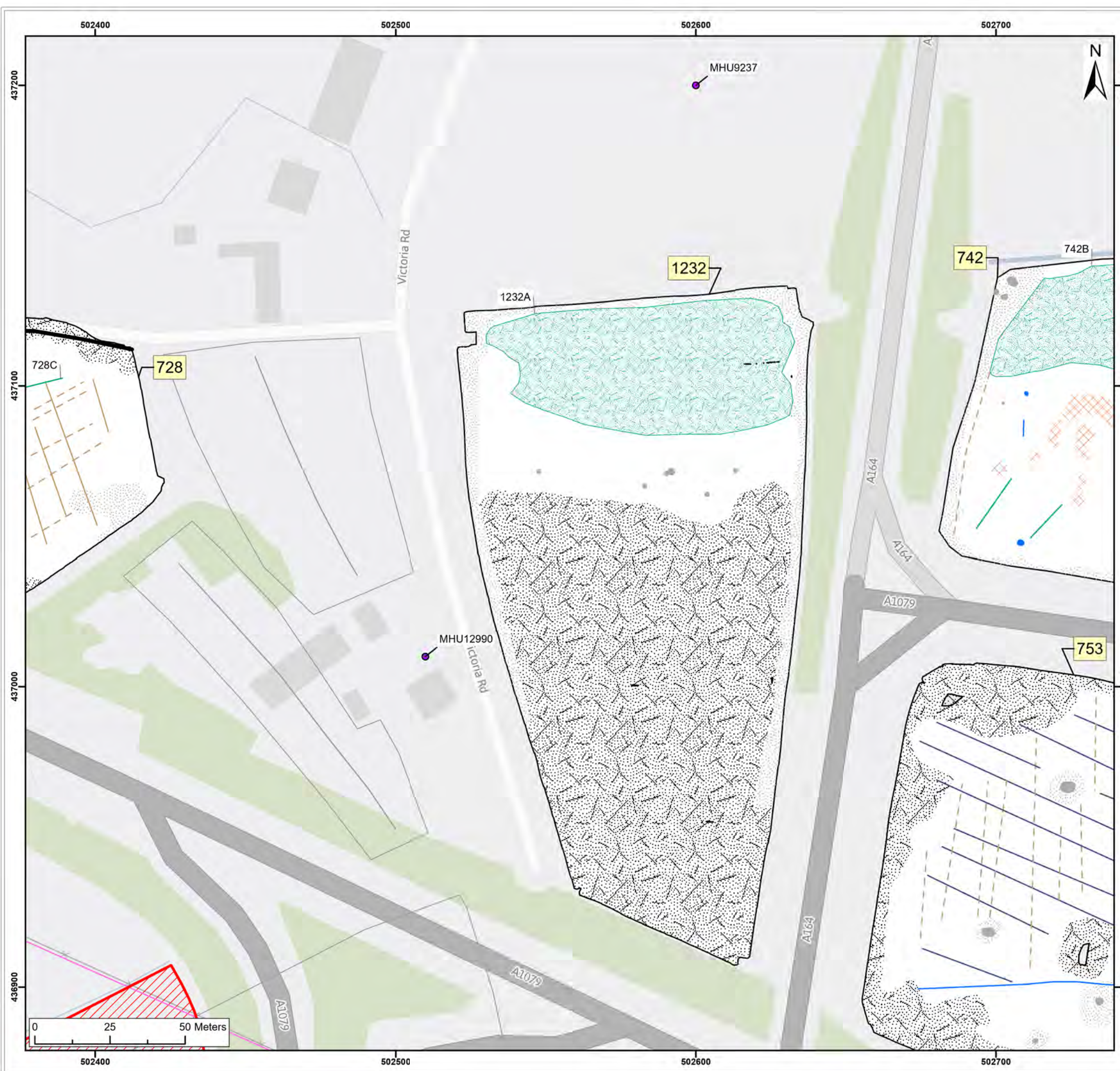
Historic Environment Records (events)

- Point
- Line
- Region

Historic Environment Records (monuments)

- Monument, Building, Find spot
- Monument
- Monument

SX	P08	25/10/2024	Draft		SO	AG	JL
SUI	REV	DATE	DESCRIPTION		DRW	CHK	APR
Title: Archive Interpretation: 717, 726, 724, 728							
Figure:22-7-654		Drawing No: PB2340-AOC-ZZ-ZZ-DR-Z-0654					
Co-ordinate system: British National Grid				Page Size: A3	Scale: 1:1,250		
Project: Dogger Bank South Offshore Wind Farms				Report: Archaeological Geophysical Survey Report			



Legend:

- Onshore Development Area
- Unsuitable
- Anomaly (Historic Feature)
- Spread (Unclear Origin)
- Spread (Geology/Natural)
- Spread (Magnetic Disturbance)
- Anomaly (Ferrous/Iron Spike)
- Spread (Ferrous/Iron Spike)
- Linear Trend (Historic Feature)
- Linear Trend (Unclear Origin)
- Linear Trend (Agricultural, Ploughing)
- Linear Trend (Agricultural, Ridge and Furrow)
- Linear Trend (Drainage)
- Linear Trend (Service)

Historic Environment Records (events)

- Point
- Line
- Region

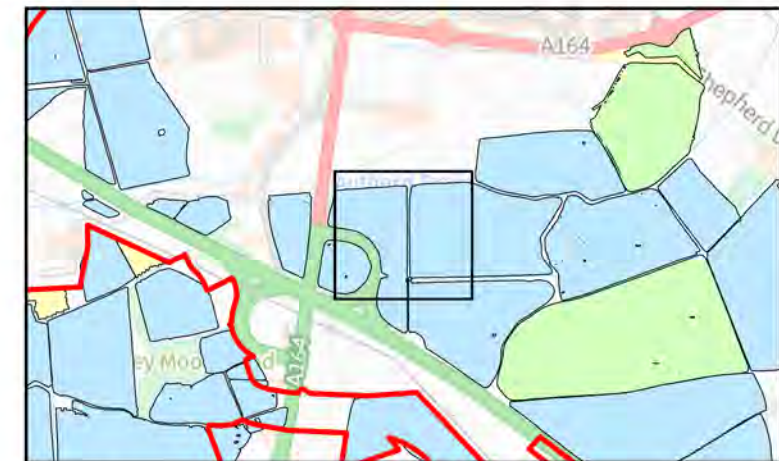
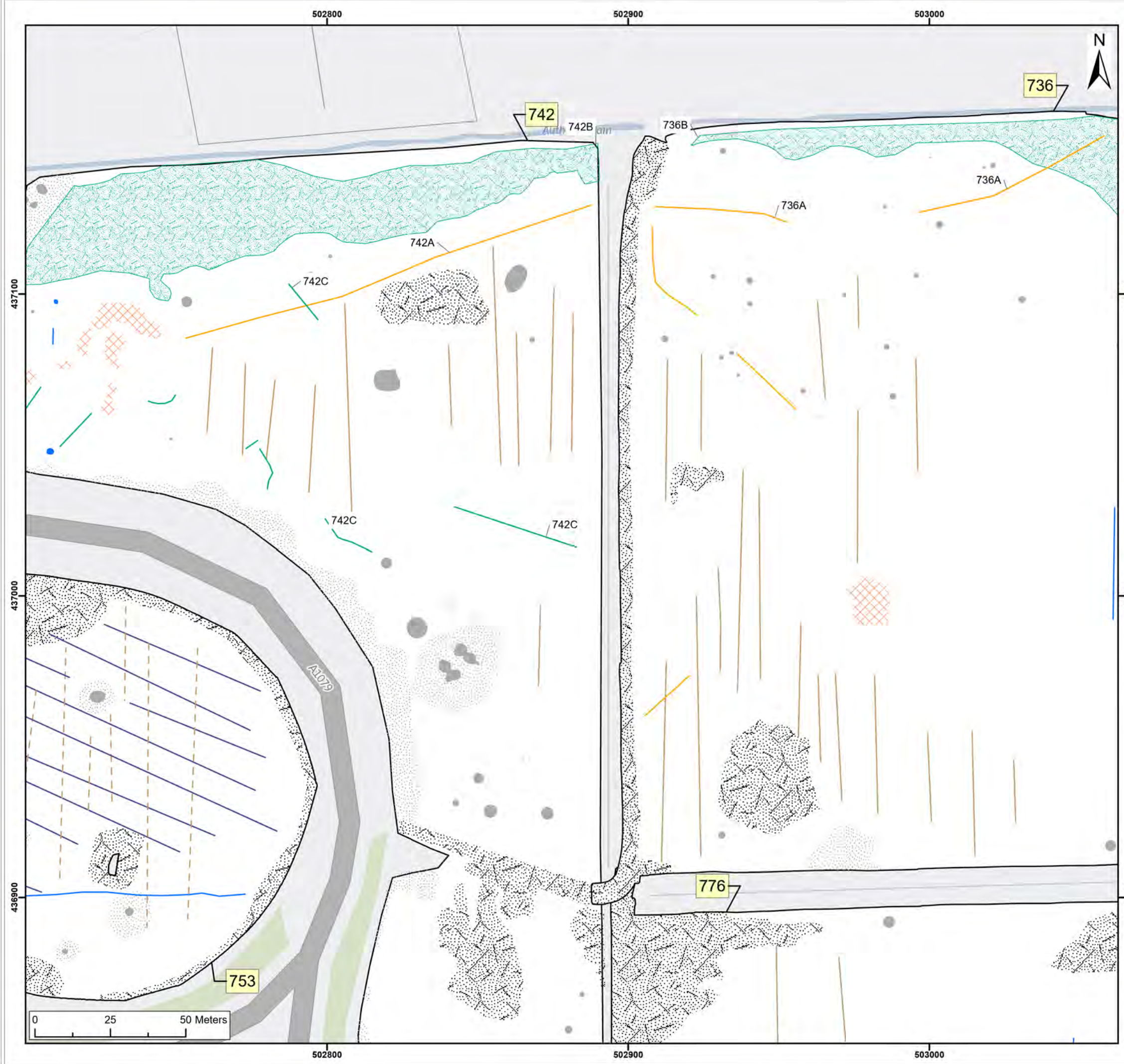
Historic Environment Records (monuments)

- Monument, Building, Find spot
- Monument
- Monument

NMP Mapping

- NMP Mapping

SX	P08	25/10/2024	Draft		SO	AG	JL
SUI	REV	DATE	DESCRIPTION		DRW	CHK	APR
Title: Archive Interpretation: 728, 1232, 742, 753							
Figure:22-7-655		Drawing No: PB2340-AOC-ZZ-ZZ-DR-Z-0655					
Co-ordinate system: British National Grid				Page Size: A3	Scale: 1:1,250		
Project: Dogger Bank South Offshore Wind Farms				Report: Archaeological Geophysical Survey Report			



- Legend:
- Onshore Development Area
 - Anomaly (Historic Feature)
 - Spread (Unclear Origin)
 - Spread (Geology/Natural)
 - Spread (Magnetic Disturbance)
 - Anomaly (Ferrous/Iron Spike)
 - Spread (Ferrous/Iron Spike)
 - Linear Trend (Possible Archaeology)
 - Linear Trend (Historic Feature)
 - Linear Trend (Unclear Origin)
 - Linear Trend (Agricultural, Ploughing)
 - Linear Trend (Agricultural, Ridge and Furrow)
 - Linear Trend (Drainage)
- Historic Environment Records (events)
- Point
 - Line
 - Region
- Historic Environment Records (monuments)
- Monument, Building, Find spot
 - Monument
 - Monument
- NMP Mapping
- NMP Mapping

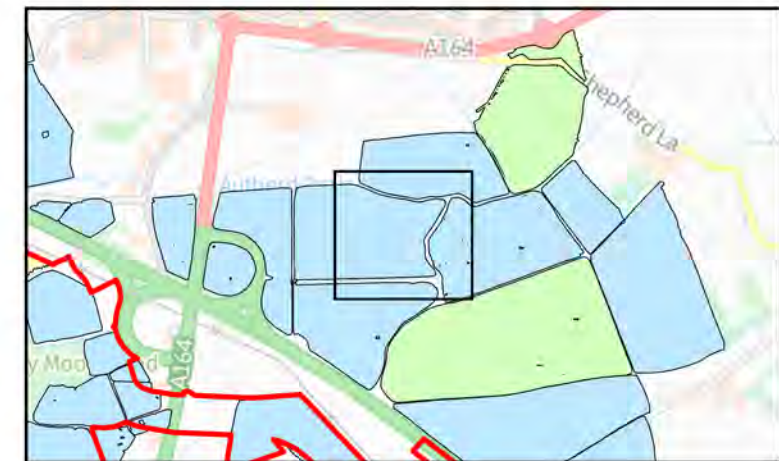
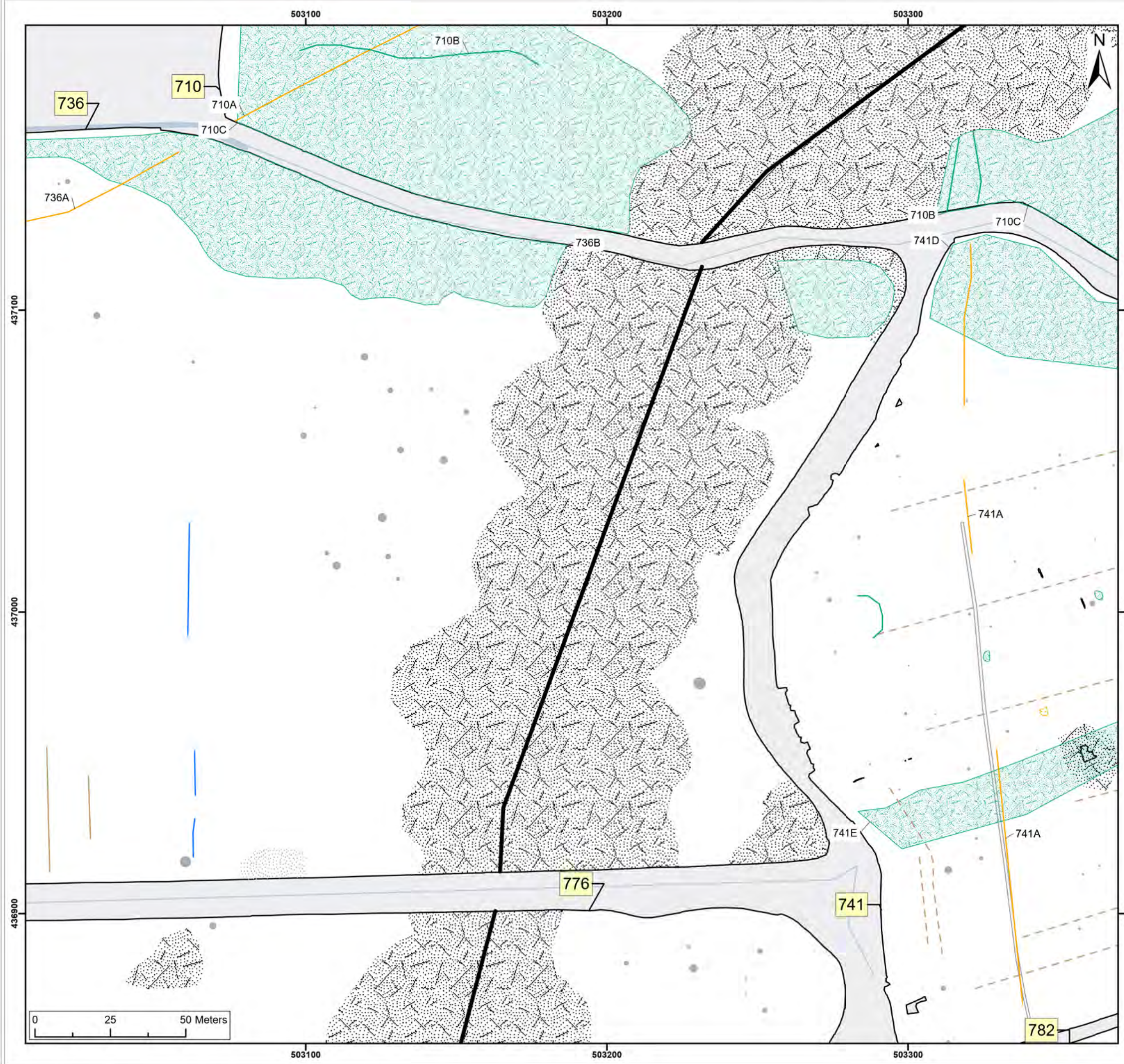
SX	P08	25/10/2024	Draft	SO	AG	JL
SUI	REV	DATE	DESCRIPTION	DRW	CHK	APR

Title: Archive Interpretation: 753, 742, 736, 776

Figure:22-7-656 Drawing No: PB2340-AOC-ZZ-ZZ-DR-Z-0656

Co-ordinate system: British National Grid Page Size: A3 Scale: 1:1,250

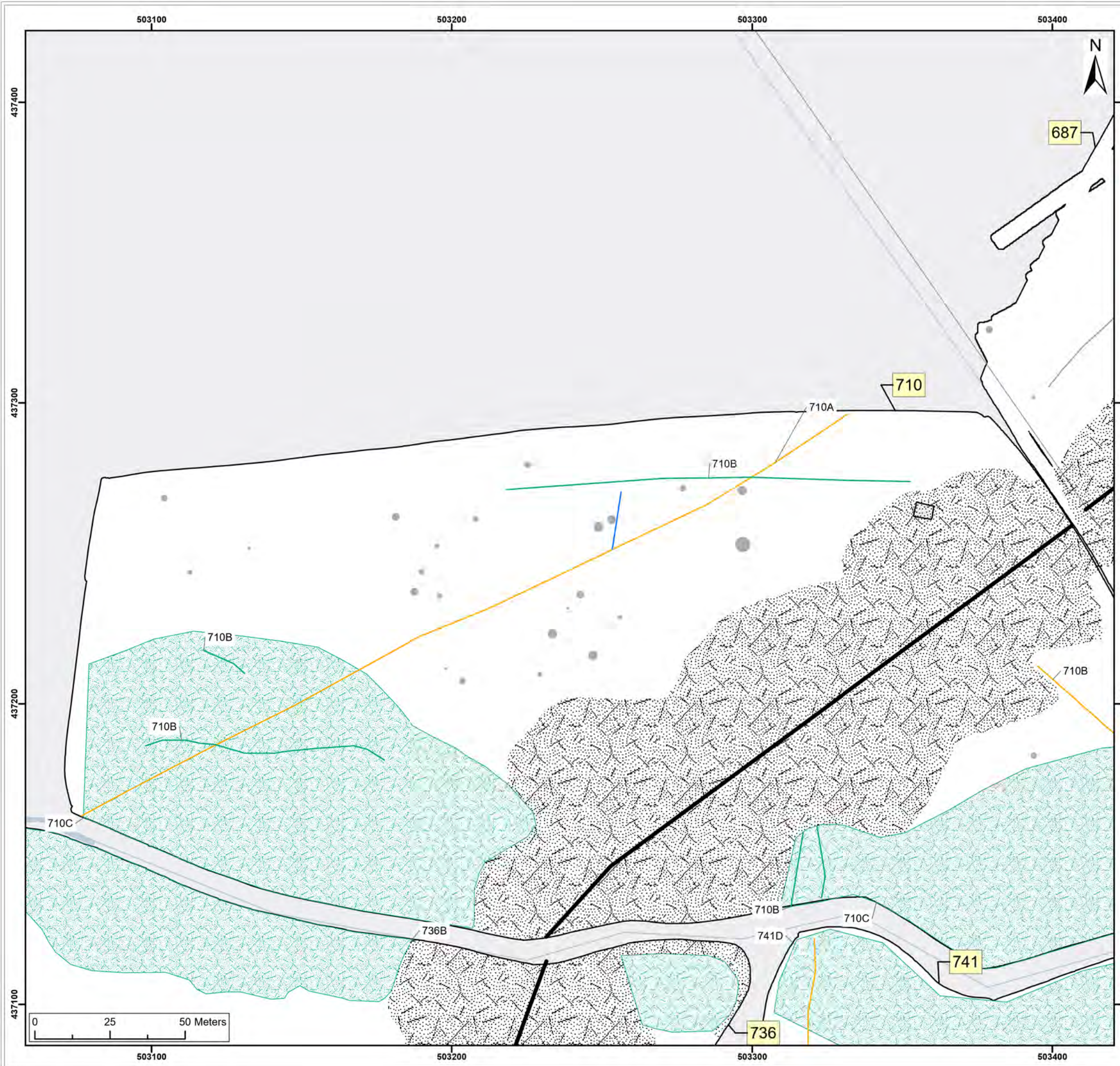
Project: Dogger Bank South Offshore Wind Farms Report: Archaeological Geophysical Survey Report



Legend:

Onshore Development Area	Historic Environment Records (events)
Spread (Possible Archaeology)	Point
Spread (Unclear Origin)	Line
Spread (Magnetic Disturbance)	Region
Anomaly (Ferrous/Iron Spike)	Historic Environment Records (monuments)
Spread (Ferrous/Iron Spike)	Monument, Building, Find spot
Linear Trend (Possible Archaeology)	Monument
Linear Trend (Historic Feature)	Monument
Linear Trend (Unclear Origin)	NMP Mapping
Linear Trend (Agricultural, Ploughing)	NMP Mapping
Linear Trend (Agricultural, Ridge and Furrow)	
Linear Trend (Service)	

SX	P08	25/10/2024	Draft		SO	AG	JL
SUI	REV	DATE	DESCRIPTION		DRW	CHK	APR
Title: Archive Interpretation: 736, 741, 710							
Figure:22-7-657		Drawing No: PB2340-AOC-ZZ-ZZ-DR-Z-0657					
Co-ordinate system: British National Grid				Page Size: A3	Scale: 1:1,250		
Project: Dogger Bank South Offshore Wind Farms				Report: Archaeological Geophysical Survey Report			



Legend:

- Onshore Development Area
- Spread (Unclear Origin)
- Spread (Magnetic Disturbance)
- Anomaly (Ferrous/Iron Spike)
- Linear Trend (Possible Archaeology)
- Linear Trend (Historic Feature)
- Linear Trend (Unclear Origin)
- Linear Trend (Service)

Historic Environment Records (events)

- Point
- Line
- Region

Historic Environment Records (monuments)

- Monument, Building, Find spot
- Monument
- Monument

NMP Mapping

- NMP Mapping

SX	P08	25/10/2024	Draft			SO	AG	JL
SUI	REV	DATE	DESCRIPTION			DRW	CHK	APR
Title: <div>Archive Interpretation: 710</div>								
Figure:22-7-658		Drawing No: PB2340-AOC-ZZ-ZZ-DR-Z-0658						
Co-ordinate system: British National Grid				Page Size: A3		Scale: 1:1,250		
Project: Dogger Bank South Offshore Wind Farms				Report: Archaeological Geophysical Survey Report				



Legend:

- Onshore Development Area
- Anomaly (Possible Archaeology)
- Spread (Unclear Origin)
- Spread (Magnetic Disturbance)
- Anomaly (Ferrous/Iron Spike)
- Linear Trend (Unclear Origin)
- Linear Trend (Agricultural, Ploughing)
- Linear Trend (Service)

Historic Environment Records (events)

- Point
- Line
- Region

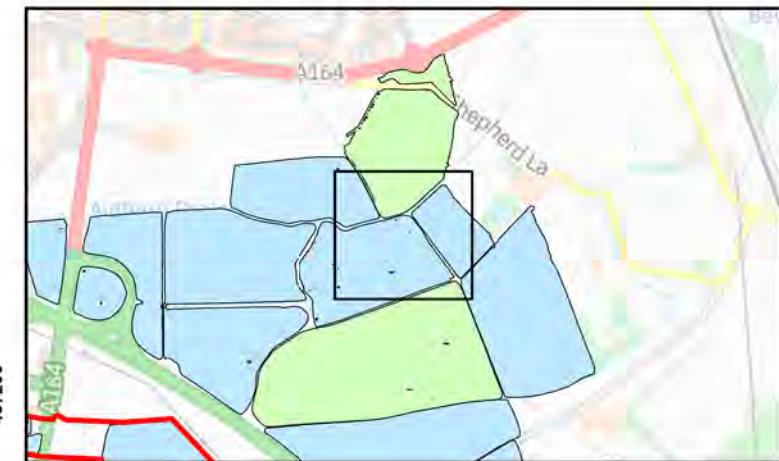
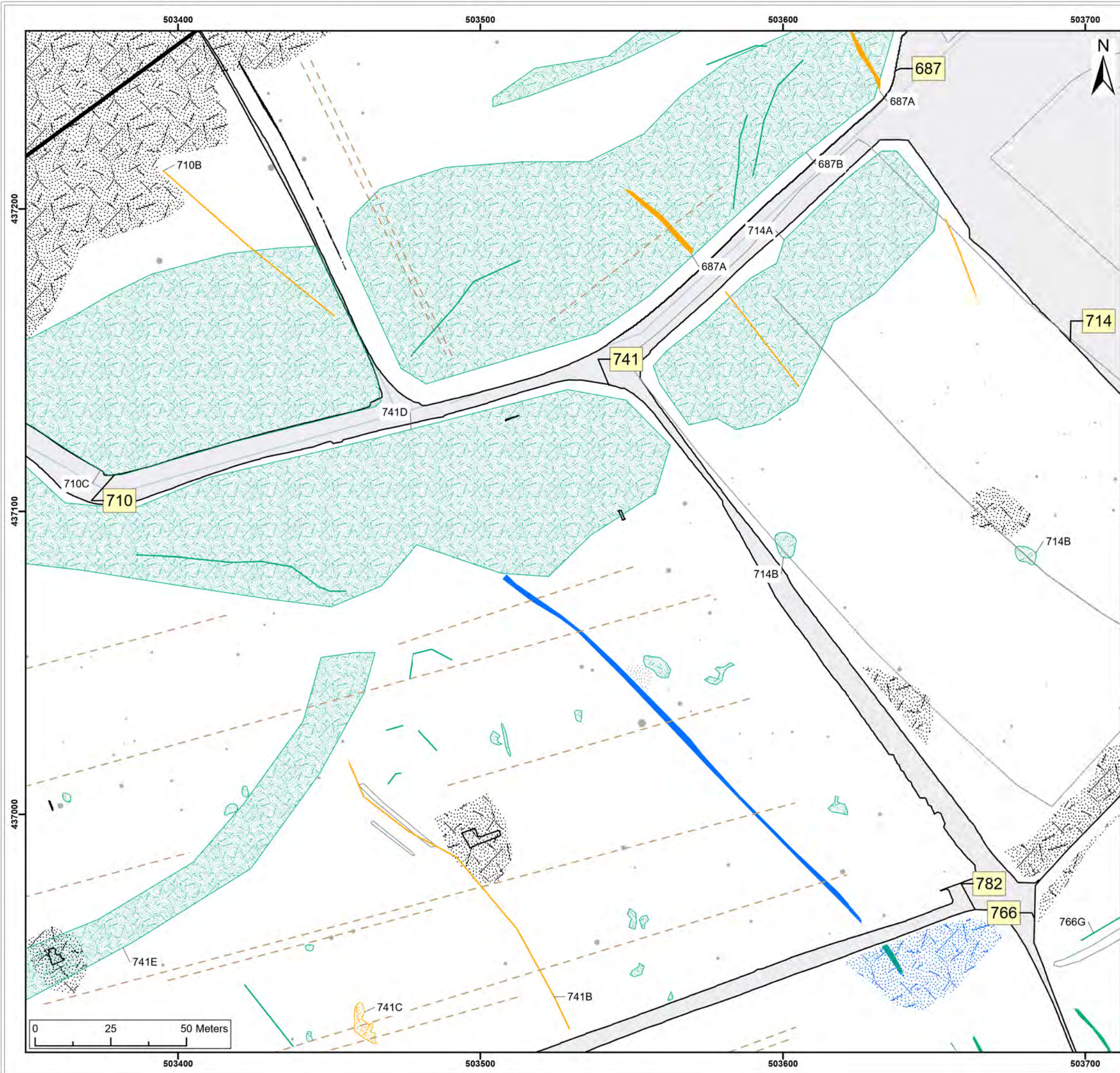
Historic Environment Records (monuments)

- Monument, Building, Find spot
- Monument
- Monument

NMP Mapping

- NMP Mapping

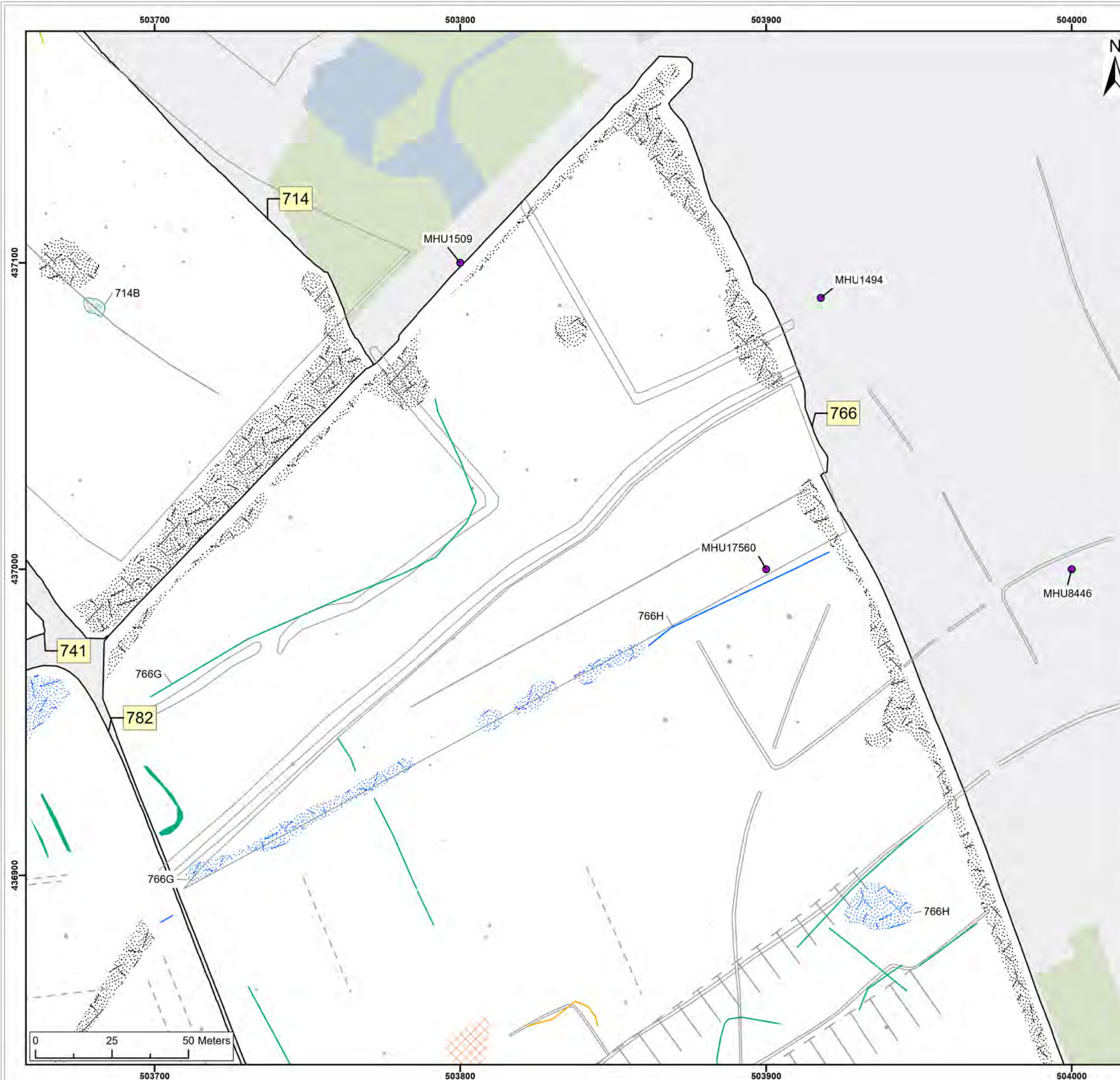
SX	P08	25/10/2024	Draft		SO	AG	JL
SUI	REV	DATE	DESCRIPTION		DRW	CHK	APR
Title: Archive Interpretation: 650, 651							
Figure:22-7-659		Drawing No: PB2340-AOC-ZZ-ZZ-DR-Z-0659					
Co-ordinate system: British National Grid				Page Size: A3	Scale: 1:1,250		
Project: Dogger Bank South Offshore Wind Farms				Report: Archaeological Geophysical Survey Report			



Legend:

Onshore Development Area	Historic Environment Records (events)
Anomaly (Possible Archaeology)	Point
Spread (Possible Archaeology)	Line
Anomaly (Historic Feature)	Region
Spread (Historic Feature)	Historic Environment Records (monuments)
Anomaly (Unclear Origin)	Monument, Building, Find spot
Spread (Unclear Origin)	Monument
Spread (Magnetic Disturbance)	Monument
Anomaly (Ferrous/Iron Spike)	NMP Mapping
Spread (Ferrous/Iron Spike)	NMP Mapping
Linear Trend (Possible Archaeology)	
Linear Trend (Unclear Origin)	
Linear Trend (Agricultural, Ploughing)	
Linear Trend (Service)	

SX	P08	25/10/2024	Draft		SO	AG	JL
SUI	REV	DATE	DESCRIPTION		DRW	CHK	APR
Title: <div>Archive Interpretation: 741, 714</div>							
Figure:22-7-660		Drawing No: PB2340-AOC-ZZ-ZZ-DR-Z-0660					
Co-ordinate system: British National Grid				Page Size: A3	Scale: 1:1,250		
Project: Dogger Bank South Offshore Wind Farms				Report: Archaeological Geophysical Survey Report			



Legend:

Onshore Development Area	Historic Environment Records (events)
Spread (Historic Feature)	Point
Anomaly (Unclear Origin)	Line
Spread (Unclear Origin)	Region
Spread (Geology/Natural)	Historic Environment Records (monuments)
Spread (Magnetic Disturbance)	Monument, Building, Find spot
Anomaly (Ferrous/Iron Spike)	Monument
Linear Trend (Possible Archaeology)	Monument
Linear Trend (Historic Feature)	NMP Mapping
Linear Trend (Unclear Origin)	NMP Mapping
Linear Trend (Agricultural, Ploughing)	

SX	P08	25/10/2024	Draft		SO	AG	JL
SUI	REV	DATE	DESCRIPTION		DRW	CHK	APR
Title: <div>Archive Interpretation: 741, 766</div>							
Figure:22-7-661		Drawing No: PB2340-AOC-ZZ-ZZ-DR-Z-0661					
Co-ordinate system: British National Grid				Page Size: A3	Scale: 1:1,250		
Project: <div>Dogger Bank South Offshore Wind Farms</div>				Report: <div>Archaeological Geophysical Survey Report</div>			



Legend:	
	Onshore Development Area
	Anomaly (Probable Archaeology)
	Spread (Probable Archaeology)
	Spread (Unclear Origin)
	Spread (Geology/Natural)
	Spread (Magnetic Disturbance)
	Anomaly (Ferrous/Iron Spike)
	Linear Trend (Possible Archaeology)
	Linear Trend (Unclear Origin)
	Linear Trend (Agricultural, Ploughing)
	Point
	Line
	Region
Historic Environment Records (monuments)	
	Monument, Building, Find spot
	Monument
	Monument
NMP Mapping	
	NMP Mapping

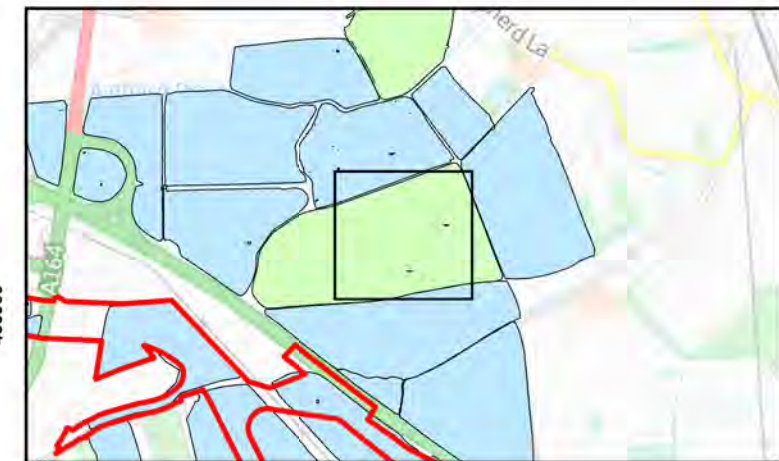
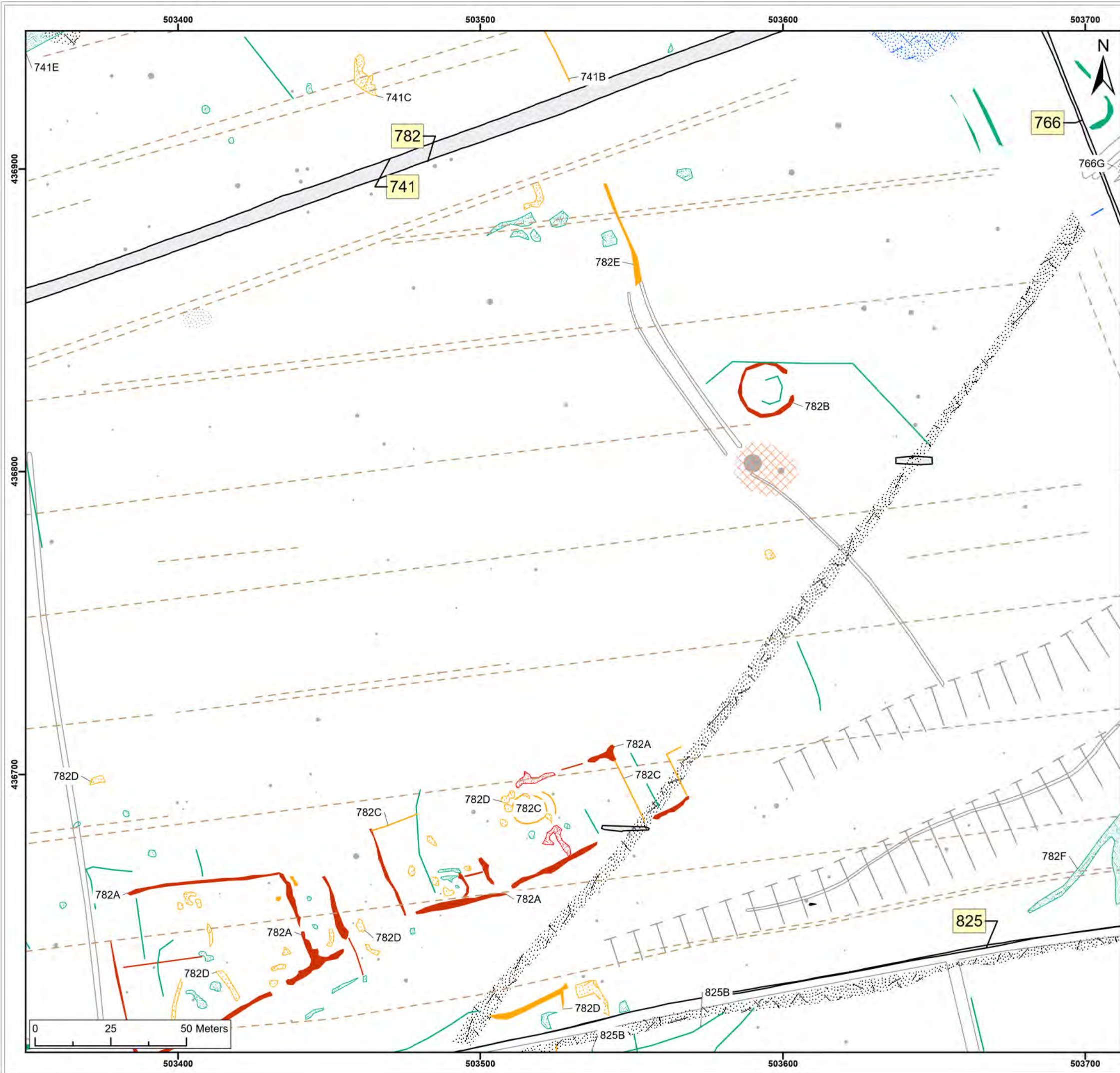
SX	P08	25/10/2024	Draft	SO	AG	JL
SUI	REV	DATE	DESCRIPTION	DRW	CHK	APR

Title: Archive Interpretation:
766, 782, 825

Figure:22-7-662 Drawing No: PB2340-AOC-ZZ-ZZ-DR-Z-0662

Co-ordinate system: British National Grid	Page Size: A3	Scale: 1:1,250
--	------------------	-------------------

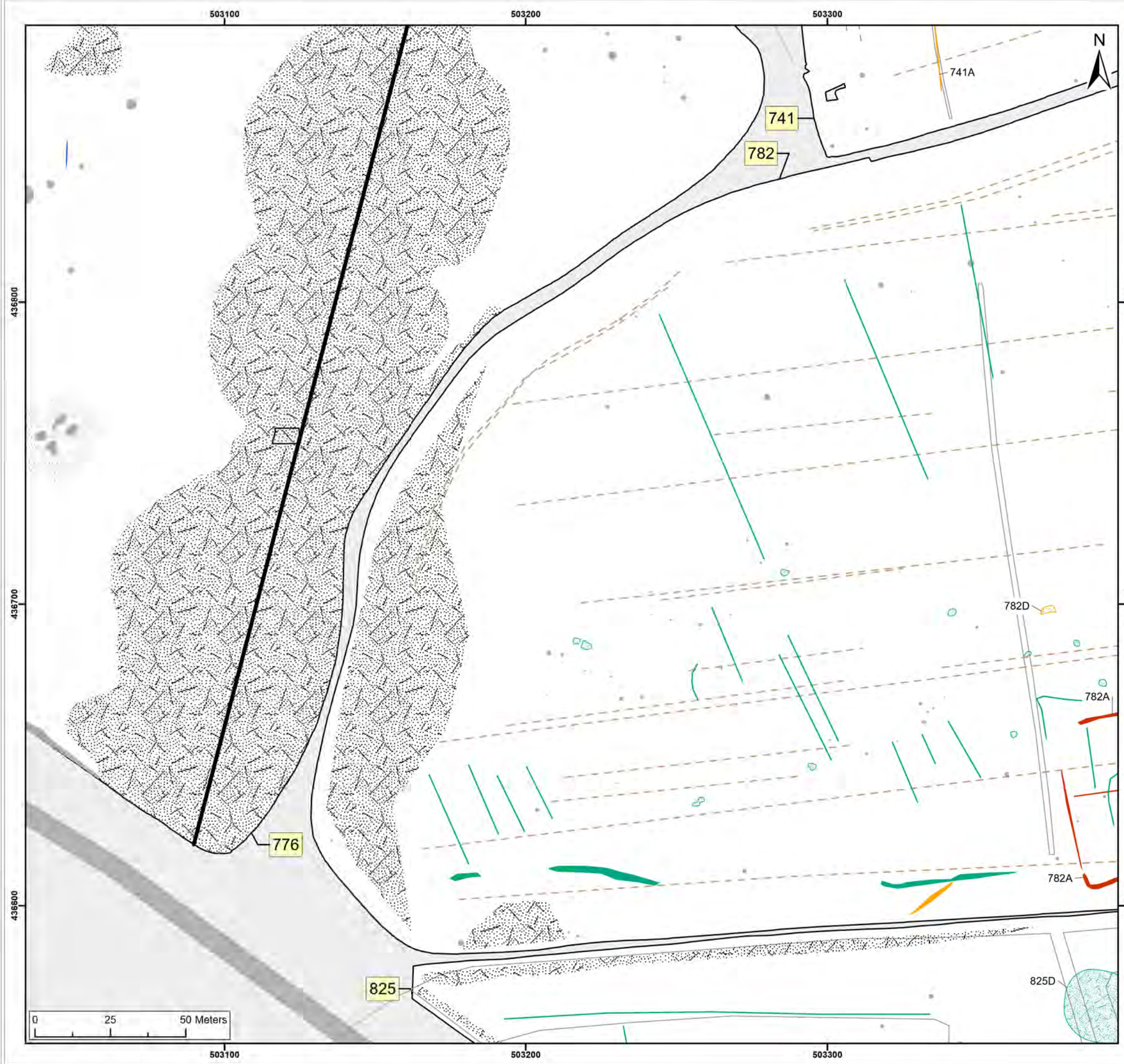
Project: Dogger Bank South Offshore Wind Farms	Report: Archaeological Geophysical Survey Report
--	--



Legend:

Onshore Development Area	Historic Environment Records (events)
Anomaly (Probable Archaeology)	Point
Spread (Probable Archaeology)	Line
Anomaly (Possible Archaeology)	Region
Spread (Possible Archaeology)	Historic Environment Records (monuments)
Spread (Historic Feature)	Monument, Building, Find spot
Anomaly (Unclear Origin)	Monument
Spread (Unclear Origin)	Monument
Spread (Geology/Natural)	NMP Mapping
Spread (Magnetic Disturbance)	NMP Mapping
Anomaly (Ferrous/Iron Spike)	
Spread (Ferrous/Iron Spike)	
Linear Trend (Probable Archaeology)	
Linear Trend (Possible Archaeology)	
Linear Trend (Historic Feature)	
Linear Trend (Unclear Origin)	
Linear Trend (Agricultural, Ploughing)	

SX	P08	25/10/2024	Draft	SO	AG	JL
SUI	REV	DATE	DESCRIPTION	DRW	CHK	APR
Title: <div>Archive Interpretation: 741, 782</div>						
Figure:22-7-663		Drawing No: PB2340-AOC-ZZ-ZZ-DR-Z-0663				
Co-ordinate system: British National Grid			Page Size: A3	Scale: 1:1,250		
Project: Dogger Bank South Offshore Wind Farms			Report: Archaeological Geophysical Survey Report			



Legend:

- Onshore Development Area
- Anomaly (Probable Archaeology)
- Anomaly (Possible Archaeology)
- Spread (Possible Archaeology)
- Anomaly (Unclear Origin)
- Spread (Unclear Origin)
- Spread (Magnetic Disturbance)
- Anomaly (Ferrous/Iron Spike)
- Spread (Ferrous/Iron Spike)
- Linear Trend (Probable Archaeology)
- Linear Trend (Possible Archaeology)
- Linear Trend (Historic Feature)
- Linear Trend (Unclear Origin)
- Linear Trend (Agricultural, Ploughing)
- Linear Trend (Service)

Historic Environment Records (events)

- Point
- Line
- Region

Historic Environment Records (monuments)

- Monument, Building, Find spot
- Monument
- Monument

NMP Mapping

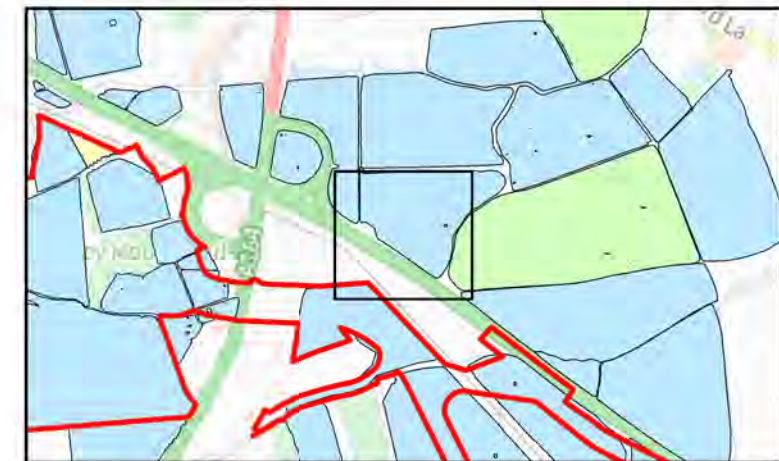
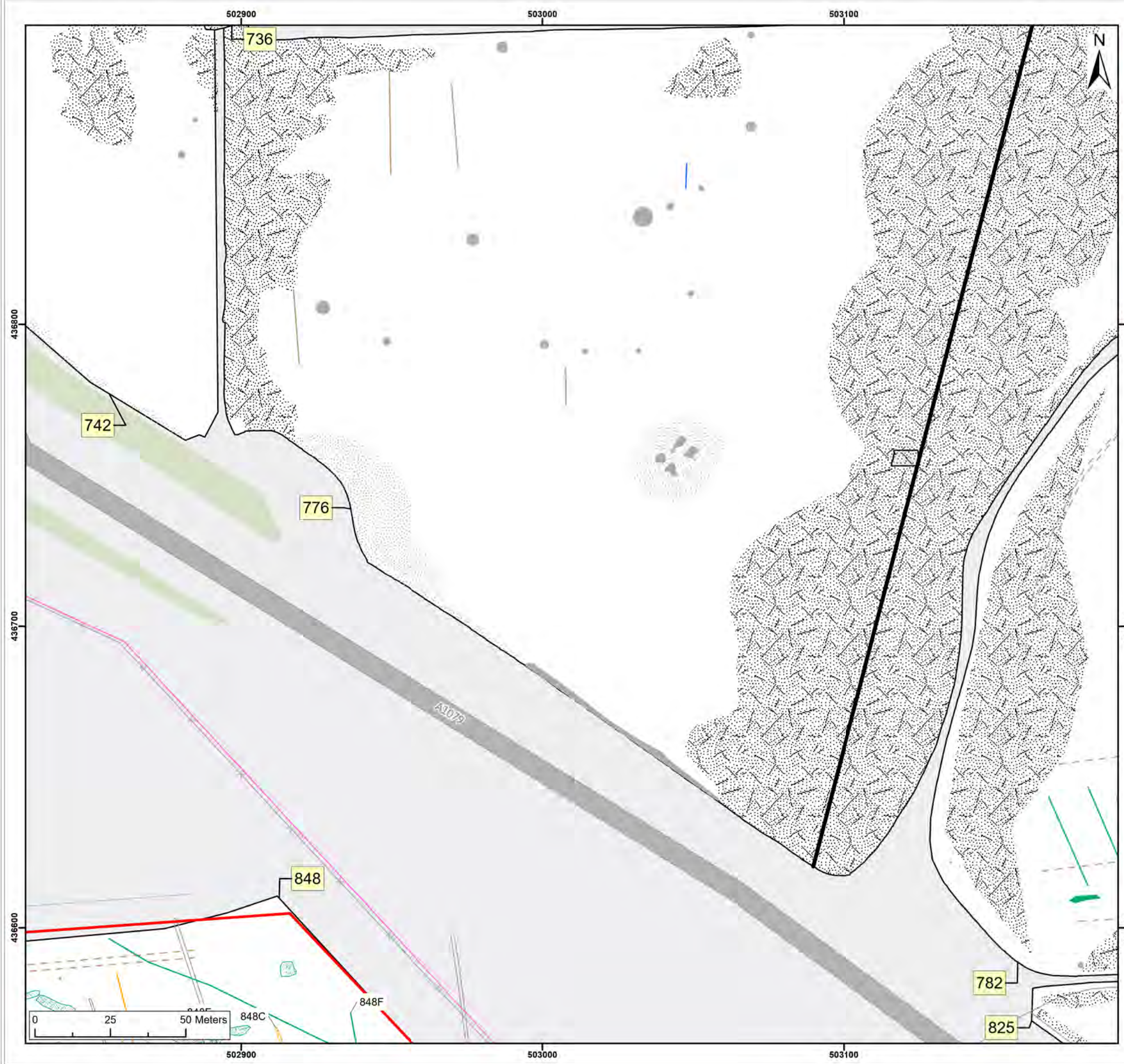
- NMP Mapping

SX	P08	25/10/2024	Draft		SO	AG	JL
SUI	REV	DATE	DESCRIPTION		DRW	CHK	APR

Title: Archive Interpretation: 776, 782

Figure:22-7-664 Drawing No: PB2340-AOC-ZZ-ZZ-DR-Z-0664

Co-ordinate system: British National Grid	Page Size: A3	Scale: 1:1,250
Project: Dogger Bank South Offshore Wind Farms	Report: Archaeological Geophysical Survey Report	



- Legend:
- Onshore Development Area
 - Spread (Possible Archaeology)
 - Anomaly (Unclear Origin)
 - Spread (Unclear Origin)
 - Spread (Magnetic Disturbance)
 - Anomaly (Ferrous/Iron Spike)
 - Spread (Ferrous/Iron Spike)
 - Linear Trend (Possible Archaeology)
 - Linear Trend (Historic Feature)
 - Linear Trend (Unclear Origin)
 - Linear Trend (Agricultural, Ploughing)
 - Linear Trend (Agricultural, Ridge and Furrow)
 - Linear Trend (Service)
- Historic Environment Records (events)
- Point
 - Line
 - Region
- Historic Environment Records (monuments)
- Monument, Building, Find spot
 - Monument
 - Monument
- NMP Mapping
- NMP Mapping

SX	P08	25/10/2024	Draft	SO	AG	JL
SUI	REV	DATE	DESCRIPTION	DRW	CHK	APR

Title: Archive Interpretation: 742, 776

Figure:22-7-665 Drawing No: PB2340-AOC-ZZ-ZZ-DR-Z-0665

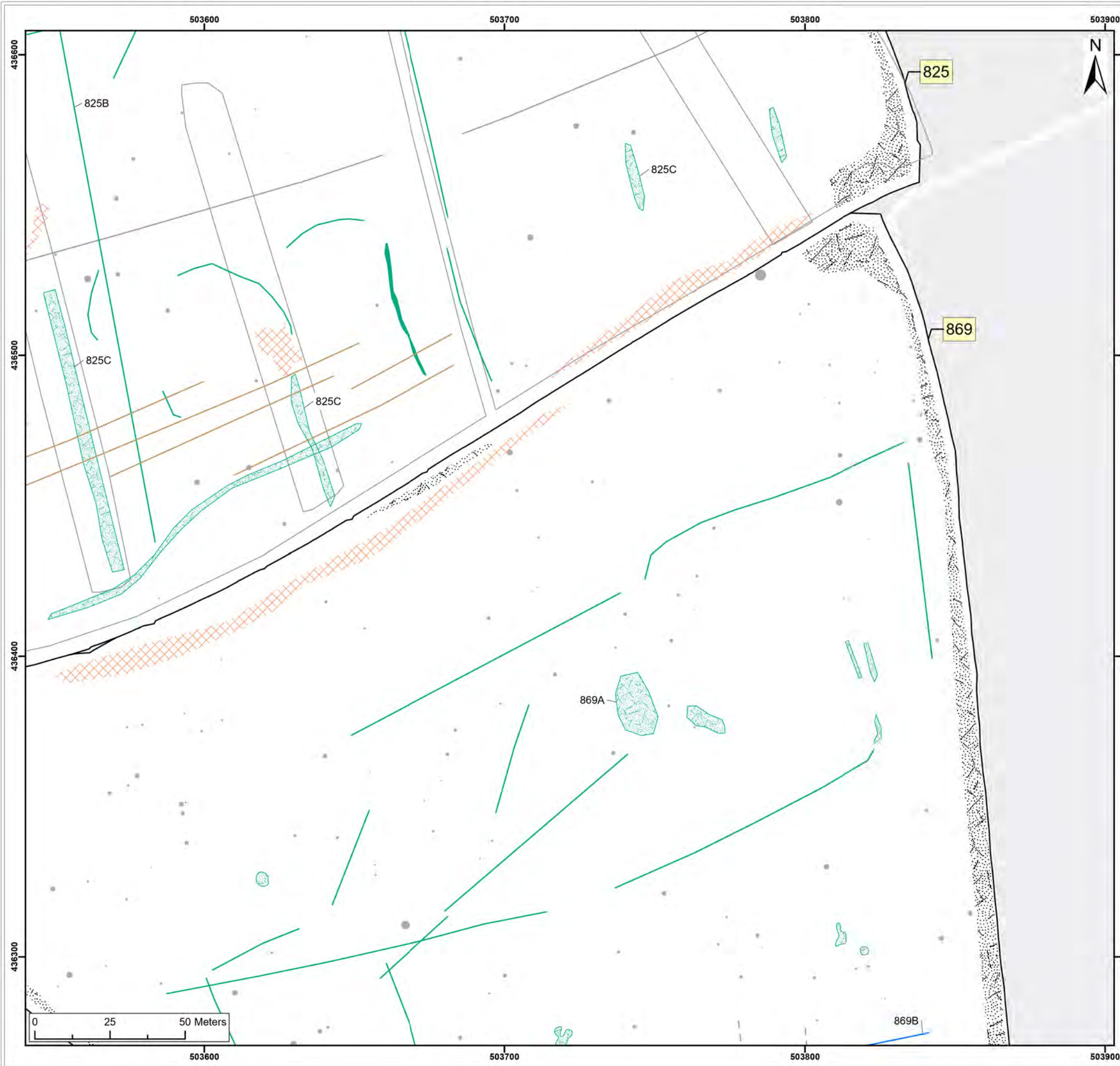
Co-ordinate system: British National Grid	Page Size: A3	Scale: 1:1,250
Project: Dogger Bank South Offshore Wind Farms	Report: Archaeological Geophysical Survey Report	



Legend:

Onshore Development Area	Historic Environment Records (events)
Anomaly (Probable Archaeology)	Point
Spread (Probable Archaeology)	Line
Anomaly (Possible Archaeology)	Region
Spread (Possible Archaeology)	Historic Environment Records (monuments)
Anomaly (Historic Feature)	Monument, Building, Find spot
Anomaly (Unclear Origin)	Monument
Spread (Unclear Origin)	Monument
Spread (Geology/Natural)	NMP Mapping
Spread (Magnetic Disturbance)	NMP Mapping
Anomaly (Ferrous/Iron Spike)	
Linear Trend (Probable Archaeology)	
Linear Trend (Possible Archaeology)	
Linear Trend (Unclear Origin)	
Linear Trend (Agricultural, Ploughing)	
Linear Trend (Agricultural, Ridge and Furrow)	

SX	P08	25/10/2024	Draft	SO	AG	JL
SUI	REV	DATE	DESCRIPTION	DRW	CHK	APR
Title: <div>Archive Interpretation: 782, 861</div>						
Figure:22-7-666		Drawing No: PB2340-AOC-ZZ-ZZ-DR-Z-0666				
Co-ordinate system: British National Grid			Page Size: A3	Scale: 1:1,250		
Project: Dogger Bank South Offshore Wind Farms			Report: Archaeological Geophysical Survey Report			



Legend:

- Onshore Development Area
- Anomaly (Unclear Origin)
- Spread (Unclear Origin)
- Spread (Geology/Natural)
- Spread (Magnetic Disturbance)
- Anomaly (Ferrous/Iron Spike)
- Linear Trend (Historic Feature)
- Linear Trend (Unclear Origin)
- Linear Trend (Agricultural, Ploughing)
- Linear Trend (Agricultural, Ridge and Furrow)

Historic Environment Records (events)

- Point
- Line
- Region

Historic Environment Records (monuments)

- Monument, Building, Find spot
- Monument
- Monument

NMP Mapping

- NMP Mapping

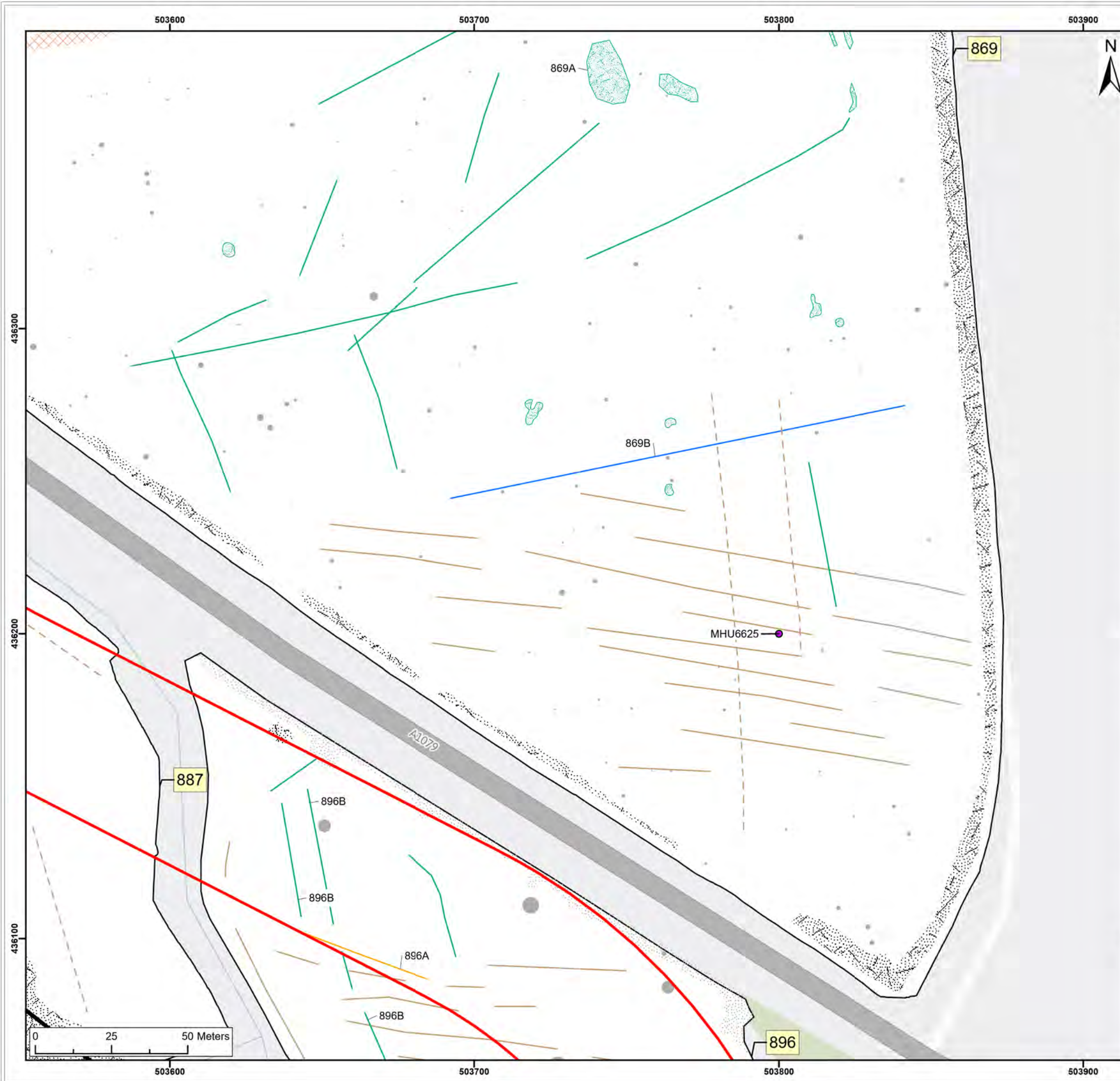
SX	P08	25/10/2024	Draft		SO	AG	JL
SUI	REV	DATE	DESCRIPTION		DRW	CHK	APR

Title: Archive Interpretation: 825, 869

Figure:22-7-667 Drawing No: PB2340-AOC-ZZ-ZZ-DR-Z-0667

Co-ordinate system: British National Grid	Page Size: A3	Scale: 1:1,250
--	------------------	-------------------

Project: Dogger Bank South Offshore Wind Farms	Report: Archaeological Geophysical Survey Report
--	--



Legend:

- Onshore Development Area
 - Spread (Unclear Origin)
 - Spread (Geology/Natural)
 - Spread (Magnetic Disturbance)
 - Anomaly (Ferrous/Iron Spike)
 - Spread (Ferrous/Iron Spike)
 - Linear Trend (Possible Archaeology)
 - Linear Trend (Historic Feature)
 - Linear Trend (Unclear Origin)
 - Linear Trend (Agricultural, Ploughing)
 - Linear Trend (Agricultural, Ridge and Furrow)
 - Linear Trend (Service)
- Historic Environment Records (events)**
- Point
 - Line
 - Region
- Historic Environment Records (monuments)**
- Monument, Building, Find spot
 - Monument
 - Monument

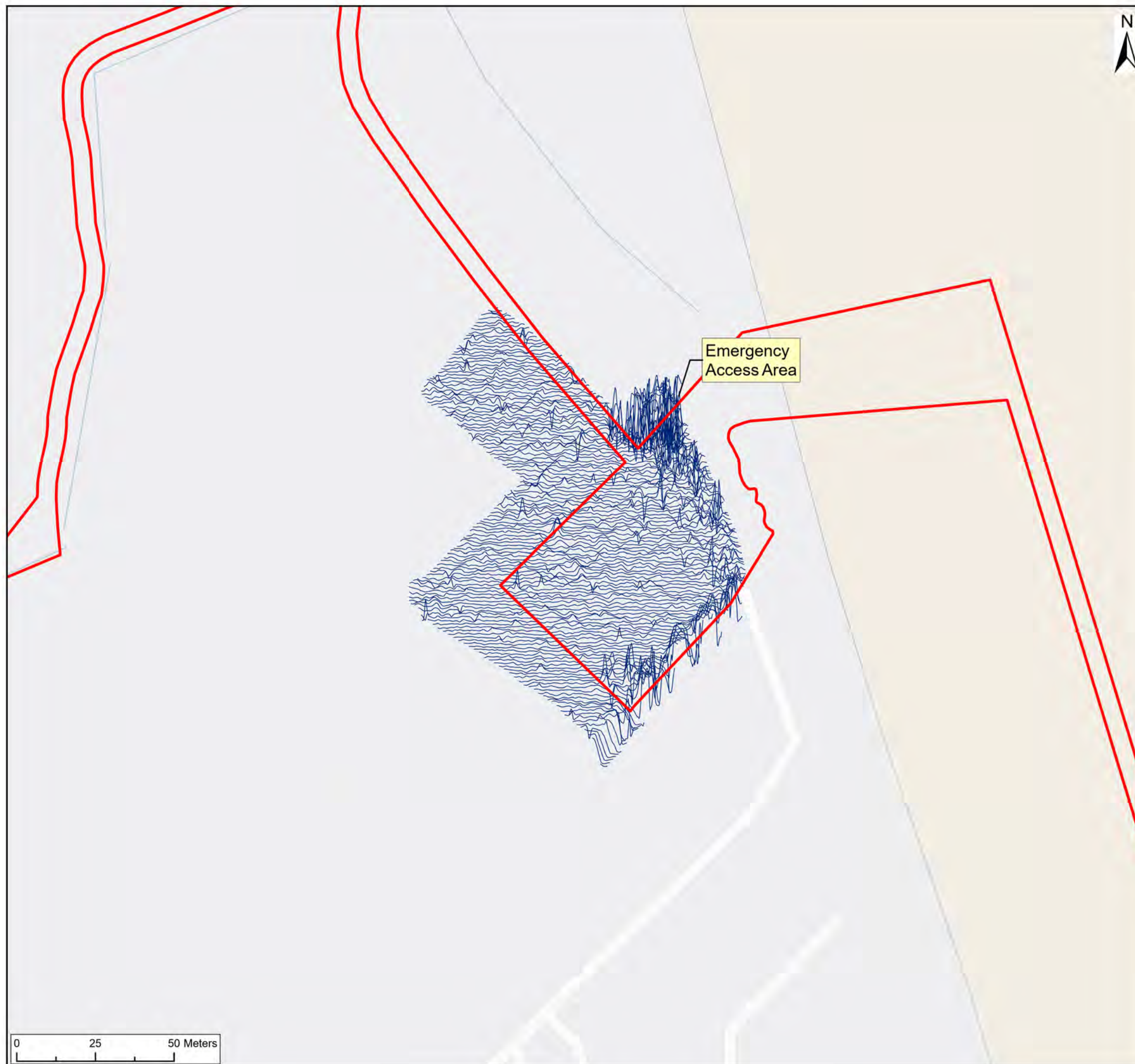
SX	P08	25/10/2024	Draft	SO	AG	JL
SUI	REV	DATE	DESCRIPTION	DRW	CHK	APR

Title: Archive Interpretation: 869

Figure:22-7-668 Drawing No: PB2340-AOC-ZZ-ZZ-DR-Z-0668

Co-ordinate system: British National Grid Page Size: A3 Scale: 1:1,250

Project: Dogger Bank South Offshore Wind Farms Report: Archaeological Geophysical Survey Report



Legend:

□ Onshore Development Area

50nT

-50nT

SX	P08	25/10/2024	Draft	SO	AG	JL
SUI	REV	DATE	DESCRIPTION	DRW	CHK	APR

Title:

Archive XY Trace Plot:
Emergency Access Area

Figure:22-7-669 Drawing No: PB2340-AOC-ZZ-ZZ-DR-Z-0669

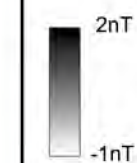
Co-ordinate system: British National Grid	Page Size: A3	Scale: 1:1,250
--	------------------	-------------------

Project: Dogger Bank South Offshore Wind Farms	Report: Archaeological Geophysical Survey Report
--	--



Legend:

□ Onshore Development Area



SX	P08	25/10/2024	Draft	SO	AG	JL
SUI	REV	DATE	DESCRIPTION	DRW	CHK	APR

Title:

Archive Greyscale Images:
Emergency Access Area

Figure:22-7-670 Drawing No: PB2340-AOC-ZZ-ZZ-DR-Z-0670

Co-ordinate system: British National Grid	Page Size: A3	Scale: 1:1,250
--	------------------	-------------------

Project: Dogger Bank South Offshore Wind Farms	Report: Archaeological Geophysical Survey Report
--	--



Legend:

Onshore Development Area	Historic Environment Records (events)
Anomaly (Historic Feature)	Point
Spread (Unclear Origin)	Line
Spread (Magnetic Disturbance)	Region
Linear Trend (Historic Feature)	Historic Environment Records (monuments)
Linear Trend (Unclear Origin)	Monument, Building, Find spot
	Monument
	Monument
	NMP Mapping
	NMP Mapping

SX	P08	25/10/2024	Draft		SO	AG	JL
SUI	REV	DATE	DESCRIPTION		DRW	CHK	APR
Title: Archive Interpretation: Emergency Access Area							
Figure:22-7-671		Drawing No: PB2340-AOC-ZZ-ZZ-DR-Z-0671					
Co-ordinate system: British National Grid				Page Size: A3	Scale: 1:1,250		
Project: Dogger Bank South Offshore Wind Farms				Report: Archaeological Geophysical Survey Report			